

OS reference: 289942 E 950986 N
Eye level: 79.53 m AOD
Direction of view: 350°
Nearest turbine: 7.208 km

Horizontal field of view: 90° (cylindrical projection)
Principal distance: 522 mm
Paper size: 841 x 297 mm (half A1)
Correct printed image size: 820 x 260 mm

Legend

	Kirkton		Operational Wind Farm		Consented Wind Farm		In Planning Wind Farm
---	---------	---	-----------------------	---	---------------------	---	-----------------------

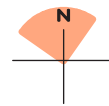



Figure 11.3b
Viewpoint 1: The Borg (SM1839)
Cumulative Wireline (view 2 of 2)

View flat at a comfortable arm's length

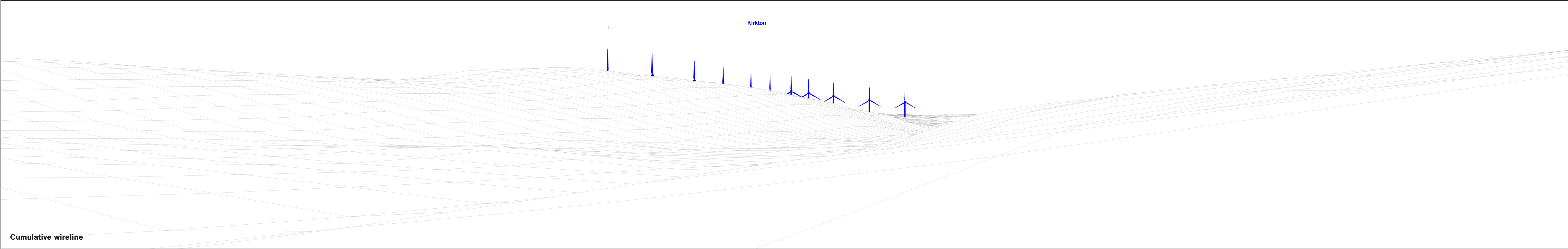


Wireline view

Figure 11.3c

Viewpoint 1: The Borg (SM1839)

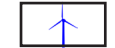
Wireline



OS reference: 289308 E 955542 N
Eye level: 47.28 m AOD
Direction of view: 340°
Nearest turbine: 2.736 km

Horizontal field of view: 90° (cylindrical projection)
Principal distance: 522 mm
Paper size: 841 x 297 mm (half A1)
Correct printed image size: 820 x 260 mm

Legend



Kirkton



Operational
Wind Farm



Consented Wind
Farm



In Planning Wind
Farm

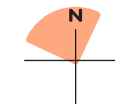


Figure 11.4a
Viewpoint 2: Leathad Carnaich (SM1876)
Cumulative Wireline

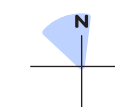
View flat at a comfortable arm's length

Wireline view

OS reference:	289308 E 955542 N	Horizontal field of view:	53.5° (planar projection)
Eye level:	47.28 m AOD	Principal distance:	812.5 mm
Direction of view:	340°	Paper size:	841 x 297 mm (half A1)
Nearest turbine:	2.736 km	Correct printed image size:	820 x 260 mm




☐ Con
Farn



Viewpoint 2: Leathad Carnaich (SM1876)

Wireline



Cumulative wireline

OS reference: 289045 E 955872 N
Eye level: 31.46 m AOD
Direction of view: 345°
Nearest turbine: 2.320 km

Horizontal field of view: 90° (cylindrical projection)
Principal distance: 522 mm
Paper size: 841 x 297 mm (half A1)
Correct printed image size: 820 x 260 mm

Legend



Kirkton



Operational
Wind Farm



Consented Wind
Farm



In Planning Wind
Farm

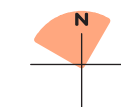



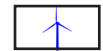
Figure 11.5a
Viewpoint 3: Milburn (SM13622)
Cumulative Wireline



OS reference: 289045 E 955872 N
Eye level: 31.46 m AOD
Direction of view: 345°
Nearest turbine: 2.320 km

Horizontal field of view: 53.5° (planar projection)
Principal distance: 812.5 mm
Paper size: 841 x 297 mm (half A1)
Correct printed image size: 820 x 260 mm

Legend



Kirkton



Operational
Wind Farm



Consented Wind
Farm



In Planning Wind
Farm

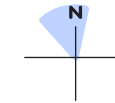
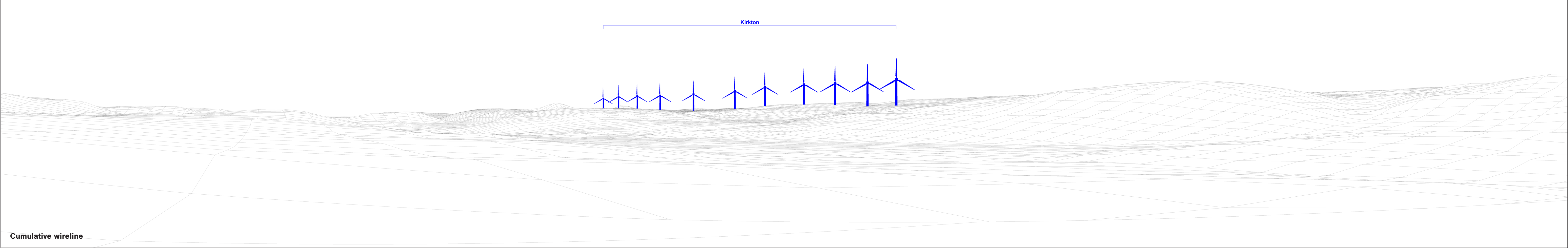




Figure 11.5b
Viewpoint 3: Milburn (SM13622)
Wireline



OS reference: 289943 E 963549 N
Eye level: 32.27 m AOD
Direction of view: 210°
Nearest turbine: 3.203 km

Horizontal field of view: 90° (cylindrical projection)
Principal distance: 522 mm
Paper size: 841 x 297 mm (half A1)
Correct printed image size: 820 x 260 mm

Legend

	Kirkton		Operational Wind Farm		Consented Wind Farm		In Planning Wind Farm
---	---------	---	-----------------------	---	---------------------	---	-----------------------

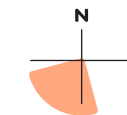
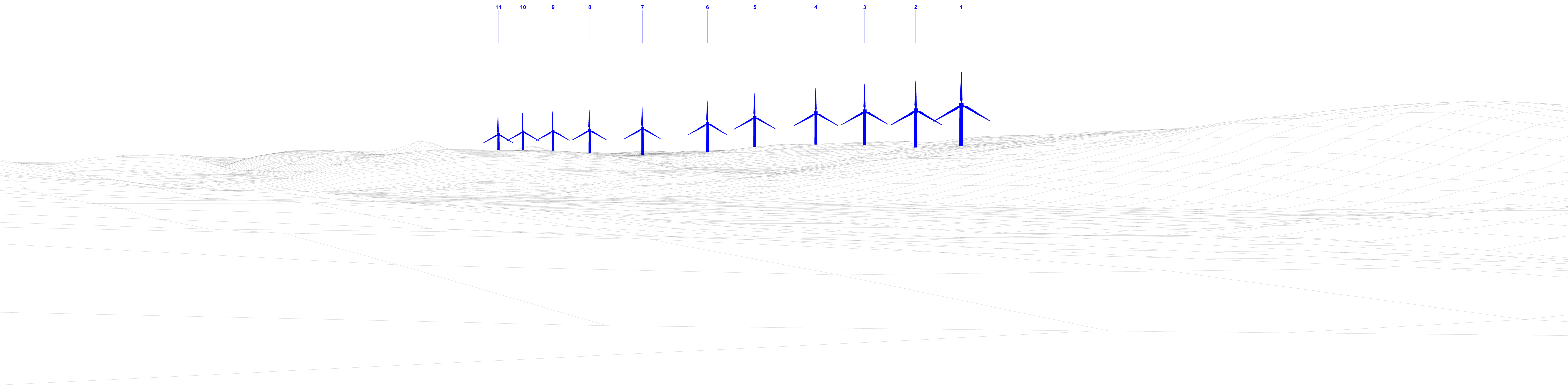


Figure 11.6a
Viewpoint 4: Halladale Bridge (SM3304)
Cumulative Wireline

View flat at a comfortable arm's length



Wireline view