

LEGEND

- Landscape Viewpoint
- Single Frame Viewing Arc
- 65.5° Viewing Arc

KIRKTON WIND FARM LTD

SLR

4/5 LOCHSIDE VIEW
EDINBURGH PARK
EDINBURGH
EH12 9DH

T: +44 (0)131 335 6830
www.slrconsulting.com

KIRKTON ENERGY PARK - EIA

LANDSCAPE AND VISUAL

VIEWPOINT LOCATION
VPB CNOC BAD MHAIRTEIN

FIGURE 7.48


Scale 1:20,000 @ A3

Date NOVEMBER 2022



Existing view

Distance to nearest turbine: 6.063 km Camera: Nikon Z 6II Focal Length: 50mm Horizontal Field of View: 65.5° Camera Height: 1.5m Date: 17/05/2022 Time: 13:20



Wireline





 Kirkton  Operational Wind Farm  Consented Wind Farm  In Planning Wind Farm

Figure 7.48a
Viewpoint B: Cnoc Bad Mhairstein



Distance to nearest turbine: 6.063 km Camera: Nikon Z 6II Focal Length: 50mm vertical (27°) x 28mm horizontal (65.5°) Camera Height: 1.5m Date: 17/05/2022 Time: 13:20

The images on this page and the previous page are not representative of scale and distance from the actual viewpoint and show the wind farm development in its wider landscape context only.

Figure 7.48b
Viewpoint B: Cnoc Bad Mhairstein