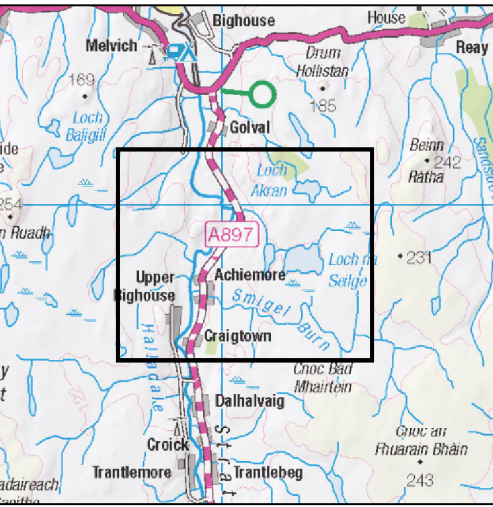


LEGEND

- Application Boundary
- Proposed Turbine
- Landscape Viewpoint
- Single Frame Viewing Arc
- 65.5° Viewing Arc



KIRKTON WIND FARM LTD

SLR

4/5 LOCHSIDE VIEW
EDINBURGH PARK
EDINBURGH
EH12 9DH
T: +44 (0)131 335 6830
www.slrconsulting.com

KIRKTON ENERGY PARK - EIA
LANDSCAPE AND VISUAL
VIEWPOINT LOCATION
VPA LOCH NA CAORACH


FIGURE 7.47

Scale 1:20,000 @ A3 Date NOVEMBER 2022



Existing view

Distance to nearest turbine: 3.103 km Camera: Nikon Z 6II Focal Length: 50mm Horizontal Field of View: 65.5° Camera Height: 1.5m Date: 17/05/2022 Time: 10:42




Wireline

 Kirkton  Operational Wind Farm  Consented Wind Farm  In Planning Wind Farm

Figure 7.47a
Viewpoint A: Loch na Caroach



Legend
 Potential Borrow Pit

Distance to nearest turbine: 3.103 km Camera: Nikon Z 6II Focal Length: 50mm vertical (27°) x 28mm horizontal (65.5°) Camera Height: 1.5m Date: 17/05/2022 Time: 10:42

The images on this page and the previous page are not representative of scale and distance from the actual viewpoint and show the wind farm development in its wider landscape context only.

Figure 7.47b
Viewpoint A: Loch na Caroach