

View flat at a comfortable arm's length

Wireline view

OS reference:	299850 E 955053 N	Horizontal field of view:	53.5° (planar projection)	Camera:	Nikon Z 6II
Eye level:	289.86 m AOD	Principal distance:	812.5 mm	Lens:	50mm f/1.4f
Direction of view:	290°	Paper size:	841 x 297 mm (half A1)	Camera height:	1.5m AGL
Nearest turbine:	12.253 km	Correct printed image size:	820 x 260 mm	Date and time:	20/03/2020 12:30

Legend

	Kirkton		Operational Wind Farm		Consented Wind Farm		In Planning Wind Farm
---	---------	---	-----------------------	---	---------------------	---	-----------------------

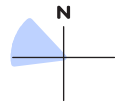



Figure 7.26d
Viewpoint D: Beinn nam Bad Mor
Wireline



View flat at a comfortable arm's length

Photomontage

OS reference:	299850 E 955053 N	Horizontal field of view:	53.5° (planar projection)	Camera:	Nikon Z 6II
Eye level:	289.86 m AOD	Principal distance:	812.5 mm	Lens:	50mm f/1.4f
Direction of view:	290°	Paper size:	841 x 297 mm (half A1)	Camera height:	1.5m AGL
Nearest turbine:	12.253 km	Correct printed image size:	820 x 260 mm	Date and time:	20/03/2020 12:30

Legend
 Potential Borrow Pit

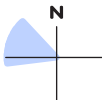


Figure 7.26e
Viewpoint D: Beinn nam Bad Mor
Photomontage