

OS reference: 291030 E 958679 N
Eye level: 127.19 m AOD
Direction of view: 282°
Nearest turbine: 3.103 km

Horizontal field of view: 53.5° (planar projection)
Principal distance: 812.5 mm
Paper size: 841 x 297 mm (half A1)
Correct printed image size: 820 x 260 mm

Camera: Nikon Z 6II
Lens: 50mm f/1.4f
Camera height: 1.5m AGL
Date and time: 17/05/2022 10:42

Legend

 Kirkton

 Operational Wind Farm

 Consented Wind Farm

 In Planning Wind Farm

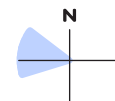



Figure 7.24c
Viewpoint A: Loch na Caroach
Wireline



View flat at a comfortable arm's length

Photomontage

OS reference:	291030 E 958679 N	Horizontal field of view:	53.5° (planar projection)	Camera:	Nikon Z 6II
Eye level:	127.19 m AOD	Principal distance:	812.5 mm	Lens:	50mm f/1.4f
Direction of view:	282°	Paper size:	841 x 297 mm (half A1)	Camera height:	1.5m AGL
Nearest turbine:	3.103 km	Correct printed image size:	820 x 260 mm	Date and time:	17/05/2022 10:42

Legend
 Potential Borrow Pit

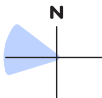


Figure 7.24d
Viewpoint A: Loch na Caroach
Photomontage