

OS reference: 320532 E 976513 N  
Eye level: 124.52 m AOD  
Direction of view: 245°  
Nearest turbine: 36.016 km

Horizontal field of view: 90° (cylindrical projection)  
Principal distance: 522 mm  
Paper size: 841 x 297 mm (half A1)  
Correct printed image size: 820 x 260 mm

Camera: Nikon Z 6II  
Lens: 50mm f/1.4f  
Camera height: 1.5m AGL  
Date and time: 18/05/2022 09:57

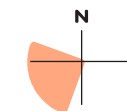
**Legend**

 Kirkton

 Operational Wind Farm


 Consented Wind Farm

 In Planning Wind Farm



**Figure 7.22b**  
**Viewpoint 18: Dunnet Head**  
Panorama with Cumulative Wireline (view 2 of 2)





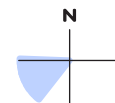
OS reference: 320532 E 976513 N  
Eye level: 124.52 m AOD  
Direction of view: 245°  
Nearest turbine: 36.016 km

Horizontal field of view: 53.5° (planar projection)  
Principal distance: 812.5 mm  
Paper size: 841 x 297 mm (half A1)  
Correct printed image size: 820 x 260 mm

Camera: Nikon Z 6II  
Lens: 50mm f/1.4f  
Camera height: 1.5m AGL  
Date and time: 18/05/2022 09:57

**Legend**

|   |         |   |                       |   |                     |   |                       |
|---|---------|---|-----------------------|---|---------------------|---|-----------------------|
|  | Kirkton |  | Operational Wind Farm |  | Consented Wind Farm |  | In Planning Wind Farm |
|---|---------|---|-----------------------|---|---------------------|---|-----------------------|



**Figure 7.22c**  
**Viewpoint 18: Dunnet Head**  
Wireline