

OS reference: 257739 E 964403 N
Eye level: 95.41 m AOD
Direction of view: 100°
Nearest turbine: 30.375 km

Horizontal field of view: 90° (cylindrical projection)
Principal distance: 522 mm
Paper size: 841 x 297 mm (half A1)
Correct printed image size: 820 x 260 mm

Legend



Kirkton



Operational
Wind Farm



Consented Wind
Farm



In Planning Wind
Farm

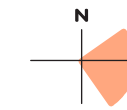



Figure 7.20a
Viewpoint 16: Achnahuaigh
Cumulative Wireline



OS reference: 257739 E 964403 N
Eye level: 95.41 m AOD
Direction of view: 100°
Nearest turbine: 30.375 km

Horizontal field of view: 53.5° (planar projection)
Principal distance: 812.5 mm
Paper size: 841 x 297 mm (half A1)
Correct printed image size: 820 x 260 mm

Legend

 Kirkton

 Operational Wind Farm

 Consented Wind Farm

 In Planning Wind Farm

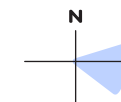


Figure 7.20b
Viewpoint 16: Achnahuaigh
Wireline