



Dounreay Tri



Cumulative wireline

OS reference:	305647 E 969395 N	Horizontal field of view:	90° (cylindrical projection)	Camera:	Nikon Z 6II
Eye level:	72.9 m AOD	Principal distance:	522 mm	Lens:	50mm f/1.4f
Direction of view:	330°	Paper size:	841 x 297 mm (half A1)	Camera height:	1.5m AGL
Nearest turbine:	19.517 km	Correct printed image size:	820 x 260 mm	Date and time:	08/03/2022 10:29

Legend



Kirkton



Operational Wind Farm



Consented Wind Farm



In Planning Wind Farm

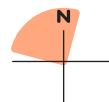



Figure 7.18b
Viewpoint 14: A836, Forss
Panorama with Cumulative Wireline (view 2 of 2)

View flat at a comfortable arm's length



Wireline view

OS reference: 305647 E 969395 N
Eye level: 72.9 m AOD
Direction of view: 240°
Nearest turbine: 19.517 km

Horizontal field of view: 53.5° (planar projection)
Principal distance: 812.5 mm
Paper size: 841 x 297 mm (half A1)
Correct printed image size: 820 x 260 mm

Camera: Nikon Z 6II
Lens: 50mm f/1.4f
Camera height: 1.5m AGL
Date and time: 08/03/2022 10:29

Legend



Kirkton



Operational
Wind Farm



Consented Wind
Farm



In Planning Wind
Farm

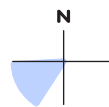


Figure 7.18c
Viewpoint 14: A836, Forss
Wireline



Photomontage