


This image provides landscape and visual context only



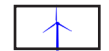
Existing view



Cumulative wireline

OS reference:	283179 E 941180 N	Horizontal field of view:	90° (cylindrical projection)	Camera:	Nikon Z 6II
Eye level:	566.2 m AOD	Principal distance:	522 mm	Lens:	50mm f/1.4f
Direction of view:	285°	Paper size:	841 x 297 mm (half A1)	Camera height:	1.5m AGL
Nearest turbine:	17.372 km	Correct printed image size:	820 x 260 mm	Date and time:	21/04/2020 11:03

Legend



Kirkton



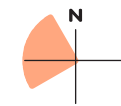
Operational Wind Farm



Consented Wind Farm



In Planning Wind Farm



**Figure 7.17d**  
**Viewpoint 13: Ben Griam Beg**  
Panorama with Cumulative Wireline (view 4 of 4)