


This image provides landscape and visual context only



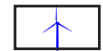
Existing view



Cumulative wireline

OS reference:	288605 E 942088 N	Horizontal field of view:	90° (cylindrical projection)	Camera:	Nikon Z 6II
Eye level:	167.55 m AOD	Principal distance:	522 mm	Lens:	50mm f/1.4f
Direction of view:	270°	Paper size:	841 x 297 mm (half A1)	Camera height:	1.5m AGL
Nearest turbine:	15.835 km	Correct printed image size:	820 x 260 mm	Date and time:	07/03/2022 14:34

Legend



Kirkton



Operational
Wind Farm



Consented Wind
Farm



In Planning Wind
Farm

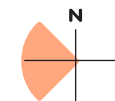


Figure 7.15a
Viewpoint 11: A897, Strath Halladale, Forsinard
Panorama with Cumulative Wireline (view 1 of 2)