

| | | | | | |
|--------------------|-------------------|-----------------------------|---------------------------|----------------|------------------|
| OS reference: | 289908 E 962062 N | Horizontal field of view: | 53.5° (planar projection) | Camera: | Nikon Z 6II |
| Eye level: | 33.13 m AOD | Principal distance: | 812.5 mm | Lens: | 50mm f/1.4f |
| Direction of view: | 220° | Paper size: | 841 x 297 mm (half A1) | Camera height: | 1.5m AGL |
| Nearest turbine: | 2.162 km | Correct printed image size: | 820 x 260 mm | Date and time: | 08/03/2022 09:45 |

Legend

| | | | | | | | |
|--|---------|--|-----------------------|--|---------------------|--|-----------------------|
| | Kirkton | | Operational Wind Farm | | Consented Wind Farm | | In Planning Wind Farm |
|--|---------|--|-----------------------|--|---------------------|--|-----------------------|

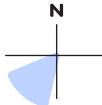



Figure 7.6b
Viewpoint 2: A897 Golval Strath Halladale
Wireline



View flat at a comfortable arm's length

Photomontage

| | | | | | |
|--------------------|-------------------|-----------------------------|---------------------------|----------------|------------------|
| OS reference: | 289908 E 962062 N | Horizontal field of view: | 53.5° (planar projection) | Camera: | Nikon Z 6II |
| Eye level: | 33.13 m AOD | Principal distance: | 812.5 mm | Lens: | 50mm f/1.4f |
| Direction of view: | 220° | Paper size: | 841 x 297 mm (half A1) | Camera height: | 1.5m AGL |
| Nearest turbine: | 2.162 km | Correct printed image size: | 820 x 260 mm | Date and time: | 08/03/2022 09:45 |

Legend
 Potential Borrow Pit

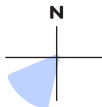


Figure 7.6c
Viewpoint 2: A897 Golval Strath Halladale
Photomontage