

OS reference:	289398 E 957657 N	Horizontal field of view:	53.5° (planar projection)	Camera:	Nikon Z 6II
Eye level:	32.12 m AOD	Principal distance:	812.5 mm	Lens:	50mm f/1.4f
Direction of view:	310°	Paper size:	841 x 297 mm (half A1)	Camera height:	1.5m AGL
Nearest turbine:	1.485 km	Correct printed image size:	820 x 260 mm	Date and time:	17/05/2022 11:25

Legend

	Kirkton		Operational Wind Farm		Consented Wind Farm		In Planning Wind Farm
--	---------	--	-----------------------	--	---------------------	--	-----------------------

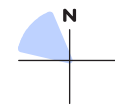



Figure 7.5b
Viewpoint 1: A897 Strath Halladale
Wireline



OS reference:	289398 E 957657 N	Horizontal field of view:	53.5° (planar projection)	Camera:	Nikon Z 6II
Eye level:	32.12 m AOD	Principal distance:	812.5 mm	Lens:	50mm f/1.4f
Direction of view:	310°	Paper size:	841 x 297 mm (half A1)	Camera height:	1.5m AGL
Nearest turbine:	1.485 km	Correct printed image size:	820 x 260 mm	Date and time:	17/05/2022 11:25

Legend
 Potential Borrow Pit

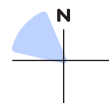


Figure 7.5c
Viewpoint 1: A897 Strath Halladale
Photomontage