


View flat at a comfortable arm's length



Wireline view

OS reference: 282784 E 968406 N
Eye level: 69.17 m AOD
Direction of view: 150°
Nearest turbine: 9.105 km

Horizontal field of view: 53.5° (planar projection)
Principal distance: 812.5 mm
Paper size: 841 x 297 mm (half A1)
Correct printed image size: 820 x 260 mm

Camera: Nikon Z 6II
Lens: 50mm f/1.4f
Camera height: 1.5m AGL
Date and time: 08/03/2022 15:08

Legend

-  Kirkton
-  Operational Wind Farm
-  Consented Wind Farm
-  In Planning Wind Farm

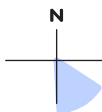


Figure 7.13e
Viewpoint 9: Totegan, near Strathy Point
Wireline



View flat at a comfortable arm's length

Photomontage

OS reference:	282784 E 968406 N	Horizontal field of view:	53.5° (planar projection)	Camera:	Nikon Z 6II
Eye level:	69.17 m AOD	Principal distance:	812.5 mm	Lens:	50mm f/1.4f
Direction of view:	150°	Paper size:	841 x 297 mm (half A1)	Camera height:	1.5m AGL
Nearest turbine:	9.105 km	Correct printed image size:	820 x 260 mm	Date and time:	08/03/2022 15:08

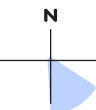


Figure 7.13f
Viewpoint 9: Totegan, near Strathy Point
Photomontage