




This image provides landscape and visual context only

Existing view




Cumulative wireline

OS reference: 287685 E 965540 N
 Eye level: 57.22 m AOD
 Direction of view: 265°
 Nearest turbine: 4.582 km

Horizontal field of view: 90° (cylindrical projection)
 Principal distance: 522 mm
 Paper size: 841 x 297 mm (half A1)
 Correct printed image size: 820 x 260 mm

Camera: Nikon Z 6II
 Lens: 50mm f/1.4f
 Camera height: 1.5m AGL
 Date and time: 08/03/2022 08:21

Legend

	Kirkton		Operational Wind Farm		Consented Wind Farm		In Planning Wind Farm
---	---------	---	-----------------------	---	---------------------	---	-----------------------

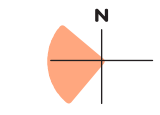


Figure 7.10b
Viewpoint 6: Portskerra
 Panorama with Cumulative Wireline (view 2 of 4)