



OS reference: 289398 E 957657 N  
Eye level: 32.12 m AOD  
Direction of view: 310°  
Nearest turbine: 1.485 km

Horizontal field of view: 90° (cylindrical projection)  
Principal distance: 522 mm  
Paper size: 841 x 297 mm (half A1)  
Correct printed image size: 820 x 260 mm

Camera: Nikon Z 6II  
Lens: 50mm f/1.4f  
Camera height: 1.5m AGL  
Date and time: 17/05/2022 11:25

Legend



Kirkton



Operational Wind Farm



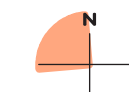
Consented Wind Farm



In Planning Wind Farm





Scoping Wind Farm



SEI Figure 7.5a  
Viewpoint 1: A897 Strath Halladale  
Panorama with Cumulative Wireline (view 1 of 2)





OS reference: 289398 E 957657 N  
Eye level: 32.12 m AOD  
Direction of view: 40°  
Nearest turbine: 1.485 km

Horizontal field of view: 90° (cylindrical projection)  
Principal distance: 522 mm  
Paper size: 841 x 297 mm (half A1)  
Correct printed image size: 820 x 260 mm

Camera: Nikon Z 6II  
Lens: 50mm f/1.4f  
Camera height: 1.5m AGL  
Date and time: 17/05/2022 11:25

Legend



Kirkton



Operational Wind Farm



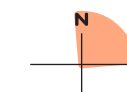
Consented Wind Farm



In Planning Wind Farm



Scoping Wind Farm



SEI Figure 7.5b

**Viewpoint 1: A897 Strath Halladale**  
Panorama with Cumulative Wireline (view 2 of 2)



View flat at a comfortable arm's length

Wireline view

OS reference:	289398 E 957657 N	Horizontal field of view:	53.5° (planar projection)	Camera:	Nikon Z 6II
Eye level:	32.12 m AOD	Principal distance:	812.5 mm	Lens:	50mm f/1.4f
Direction of view:	310°	Paper size:	841 x 297 mm (half A1)	Camera height:	1.5m AGL
Nearest turbine:	1.485 km	Correct printed image size:	820 x 260 mm	Date and time:	17/05/2022 11:25

### Viewpoint 1: A897 Strath Halladale

Wireline




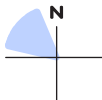


View flat at a comfortable arm's length

Photomontage

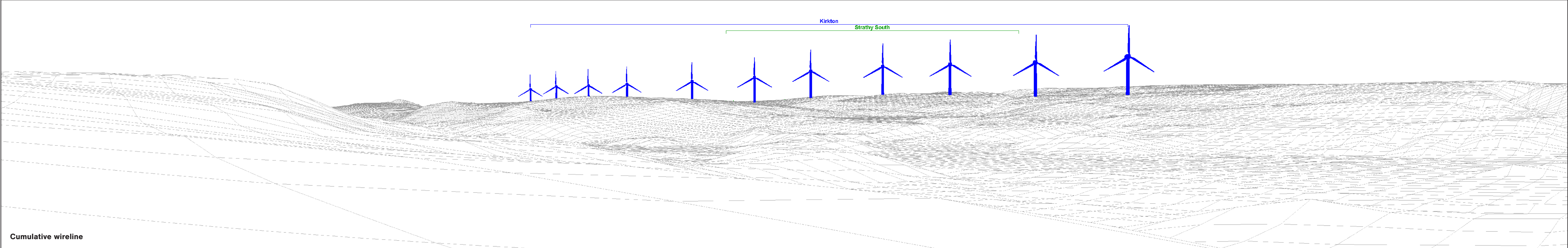
OS reference:	289398 E 957657 N	Horizontal field of view:	53.5° (planar projection)	Camera:	Nikon Z 6II
Eye level:	32.12 m AOD	Principal distance:	812.5 mm	Lens:	50mm f/1.4f
Direction of view:	310°	Paper size:	841 x 297 mm (half A1)	Camera height:	1.5m AGL
Nearest turbine:	1.485 km	Correct printed image size:	820 x 260 mm	Date and time:	17/05/2022 11:25

**Legend**  
 Potential Borrow Pit



**SEI Figure 7.5d**  
**Viewpoint 1: A897 Strath Halladale**  
Photomontage





OS reference: 289908 E 962062 N  
Eye level: 33.13 m AOD  
Direction of view: 220°  
Nearest turbine: 2.162 km

Horizontal field of view: 90° (cylindrical projection)  
Principal distance: 522 mm  
Paper size: 841 x 297 mm (half A1)  
Correct printed image size: 820 x 260 mm

Camera: Nikon Z 6II  
Lens: 50mm f/1.4f  
Camera height: 1.5m AGL  
Date and time: 08/03/2022 09:45

Legend



Kirkton



Operational Wind Farm



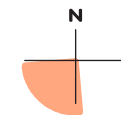
Consented Wind Farm



In Planning Wind Farm





Scoping Wind Farm



SEI Figure 7.6a

**Viewpoint 2: A837 Goval Strath Halladale**  
Panorama with Cumulative Wireline (view 1 of 3)





OS reference: 289908 E 962062 N  
Eye level: 33.13 m AOD  
Direction of view: 310°  
Nearest turbine: 2.162 km

Horizontal field of view: 90° (cylindrical projection)  
Principal distance: 522 mm  
Paper size: 841 x 297 mm (half A1)  
Correct printed image size: 820 x 260 mm

Camera: Nikon Z 6II  
Lens: 50mm f/1.4f  
Camera height: 1.5m AGL  
Date and time: 08/03/2022 09:45

Legend



Kirkton



Operational Wind Farm



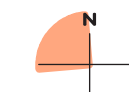
Consented Wind Farm



In Planning Wind Farm




Scoping Wind Farm




SEI Figure 7.6b  
**Viewpoint 2: A837 Goval Strath Halladale**  
Panorama with Cumulative Wireline (view 2 of 3)











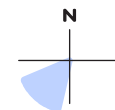


View flat at a comfortable arm's length

Photomontage

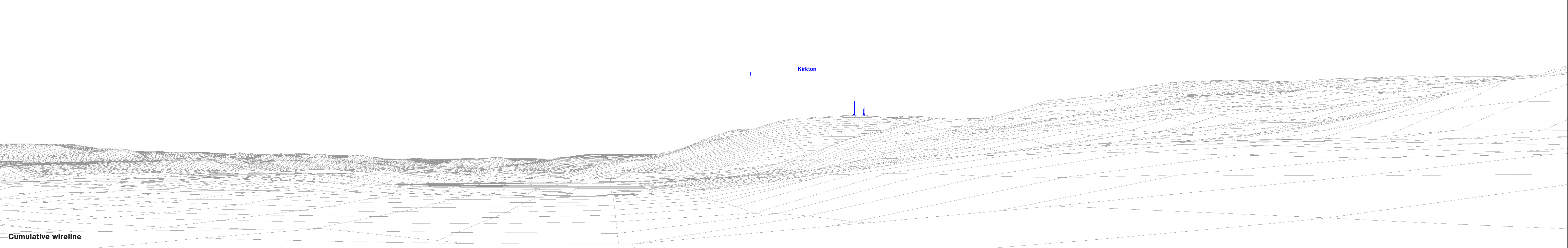
OS reference:	289908 E 962062 N	Horizontal field of view:	53.5° (planar projection)	Camera:	Nikon Z 6II
Eye level:	33.13 m AOD	Principal distance:	812.5 mm	Lens:	50mm f/1.4f
Direction of view:	220°	Paper size:	841 x 297 mm (half A1)	Camera height:	1.5m AGL
Nearest turbine:	2.162 km	Correct printed image size:	820 x 260 mm	Date and time:	08/03/2022 09:45

**Legend**  
 Potential Borrow Pit



**SEI Figure 7.6e**  
**Viewpoint 2: A837 Goval Strath Halladale**  
Photomontage





OS reference: 288801 E 964004 N  
Eye level: 27.57 m AOD  
Direction of view: 190°  
Nearest turbine: 3.126 km

Horizontal field of view: 90° (cylindrical projection)  
Principal distance: 522 mm  
Paper size: 841 x 297 mm (half A1)  
Correct printed image size: 820 x 260 mm

Camera: Nikon Z 6II  
Lens: 50mm f/1.4f  
Camera height: 1.5m AGL  
Date and time: 08/03/2022 08:47

Legend



Kirkton



Operational Wind Farm



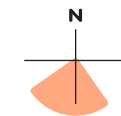
Consented Wind Farm



In Planning Wind Farm




Scoping Wind Farm



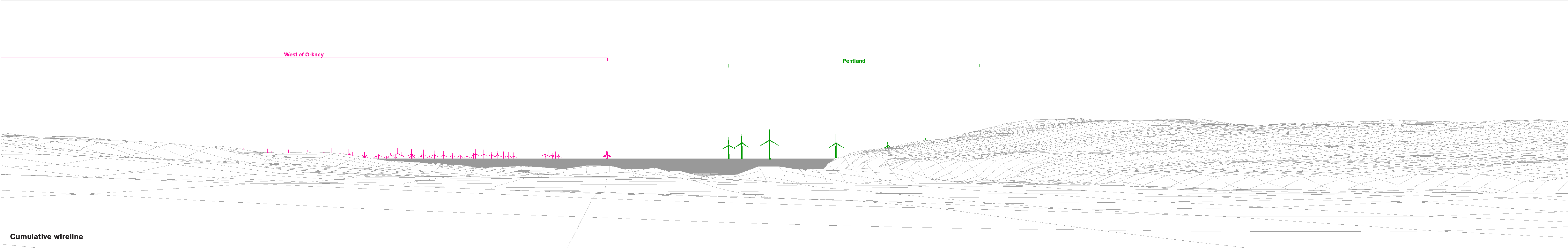
SEI Figure 7.7a

**Viewpoint 3: South East Edge of Melvich**  
Panorama with Cumulative Wireline (view 1 of 3)









OS reference: 288801 E 964004 N  
Eye level: 27.57 m AOD  
Direction of view: 10°  
Nearest turbine: 3.126 km

Horizontal field of view: 90° (cylindrical projection)  
Principal distance: 522 mm  
Paper size: 841 x 297 mm (half A1)  
Correct printed image size: 820 x 260 mm

Camera: Nikon Z 6II  
Lens: 50mm f/1.4f  
Camera height: 1.5m AGL  
Date and time: 08/03/2022 08:47

Legend



Kirkton



Operational Wind Farm



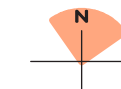
Consented Wind Farm



In Planning Wind Farm

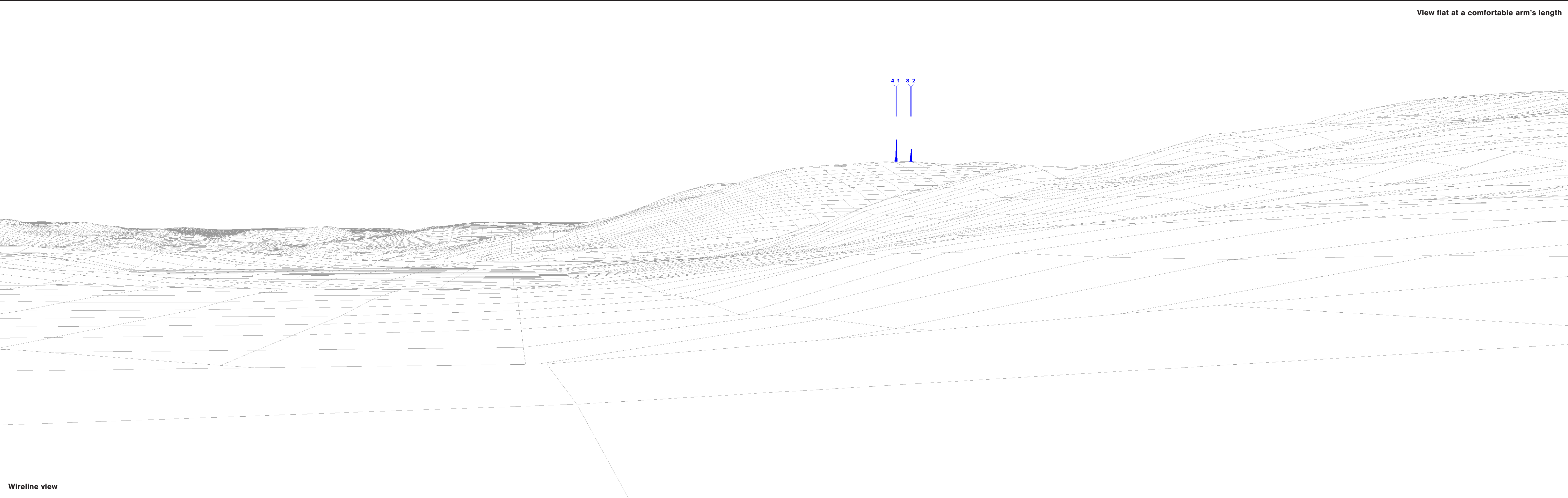


Scoping Wind Farm



SEI Figure 7.7c  
**Viewpoint 3: South East Edge of Melvich**  
Panorama with Cumulative Wireline (view 3 of 3)





OS reference: 288801 E 964004 N  
Eye level: 27.57 m AOD  
Direction of view: 190°  
Nearest turbine: 3.126 km

Horizontal field of view: 53.5° (planar projection)  
Principal distance: 812.5 mm  
Paper size: 841 x 297 mm (half A1)  
Correct printed image size: 820 x 260 mm

Camera: Nikon Z 6II  
Lens: 50mm f/1.4f  
Camera height: 1.5m AGL  
Date and time: 08/03/2022 08:47

Legend



Kirkton



Operational  
Wind Farm



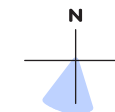
Consented Wind  
Farm



In Planning Wind  
Farm



Scoping Wind  
Farm

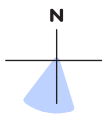


SEI Figure 7.7d  
Viewpoint 3: South East Edge of Melvich  
Wireline





OS reference:	288801 E 964004 N	Horizontal field of view:	53.5° (planar projection)	Camera:	Nikon Z 6II
Eye level:	27.57 m AOD	Principal distance:	812.5 mm	Lens:	50mm f/1.4f
Direction of view:	190°	Paper size:	841 x 297 mm (half A1)	Camera height:	1.5m AGL
Nearest turbine:	3.126 km	Correct printed image size:	820 x 260 mm	Date and time:	08/03/2022 08:47



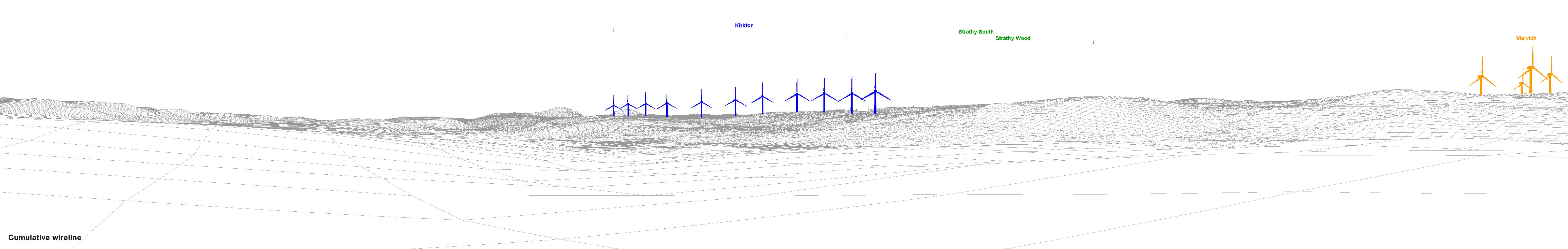
SEI Figure 7.7c  
Viewpoint 3: South East Edge of Melvich  
Photomontage





Existing view

Extent of 53.5° planar panorama



Cumulative wireline

OS reference: 290172 E 963999 N  
Eye level: 43.69 m AOD  
Direction of view: 210°  
Nearest turbine: 3.702 km

Horizontal field of view: 90° (cylindrical projection)  
Principal distance: 522 mm  
Paper size: 841 x 297 mm (half A1)  
Correct printed image size: 820 x 260 mm

Camera: Nikon Z 6II  
Lens: 50mm f/1.4f  
Camera height: 1.5m AGL  
Date and time: 08/03/2022 09:02

Legend



Kirkton



Operational Wind Farm



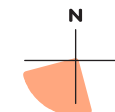
Consented Wind Farm



In Planning Wind Farm




Scoping Wind Farm



SEI Figure 7.8a  
Viewpoint 4: A836 at the Junction to Bighouse  
Panorama with Cumulative Wireline (view 1 of 2)





OS reference: 290172 E 963999 N  
Eye level: 43.69 m AOD  
Direction of view: 300°  
Nearest turbine: 3.702 km

Horizontal field of view: 90° (cylindrical projection)  
Principal distance: 522 mm  
Paper size: 841 x 297 mm (half A1)  
Correct printed image size: 820 x 260 mm

Camera: Nikon Z 6II  
Lens: 50mm f/1.4f  
Camera height: 1.5m AGL  
Date and time: 08/03/2022 09:02

Legend



Kirkton



Operational Wind Farm



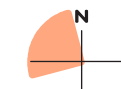
Consented Wind Farm



In Planning Wind Farm




Scoping Wind Farm



SEI Figure 7.8b  
**Viewpoint 4: A836 at the Junction to Bighouse**  
Panorama with Cumulative Wireline (view 2 of 2)



View flat at a comfortable arm's length



Wireline view




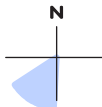


View flat at a comfortable arm's length

Photomontage



OS reference:	290172 E 963999 N	Horizontal field of view:	53.5° (planar projection)	Camera:	Nikon Z 6II
Eye level:	43.69 m AOD	Principal distance:	812.5 mm	Lens:	50mm f/1.4f
Direction of view:	210°	Paper size:	841 x 297 mm (half A1)	Camera height:	1.5m AGL
Nearest turbine:	3.702 km	Correct printed image size:	820 x 260 mm	Date and time:	08/03/2022 09:02

**Legend**  
 Potential Borrow Pit



**SEI Figure 7.8d**  
**Viewpoint 4: A836 at the Junction to Bighouse**  
Photomontage





OS reference: 289095 E 964737 N  
Eye level: 1.59 m AOD  
Direction of view: 190°  
Nearest turbine: 3.910 km

Horizontal field of view: 90° (cylindrical projection)  
Principal distance: 522 mm  
Paper size: 841 x 297 mm (half A1)  
Correct printed image size: 820 x 260 mm

Camera: Nikon Z 6II  
Lens: 50mm f/1.4f  
Camera height: 1.5m AGL  
Date and time: 08/03/2022 09:22

Legend



Kirkton



Operational Wind Farm



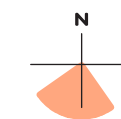
Consented Wind Farm



In Planning Wind Farm



Scoping Wind Farm



SEI Figure 7.9a  
Viewpoint 5: Bighouse  
Panorama with Cumulative Wireline (view 1 of 2)