

OS reference: 293203 E 954908 N  
Eye level: 227.31 m AOD  
Direction of view: 310°  
Nearest turbine: 6.063 km

Horizontal field of view: 90° (cylindrical projection)  
Principal distance: 522 mm  
Paper size: 841 x 297 mm (half A1)  
Correct printed image size: 820 x 260 mm

Camera: Nikon Z 6II  
Lens: 50mm f/1.4f  
Camera height: 1.5m AGL  
Date and time: 17/05/2022 13:20

Legend



Kirkton



Operational  
Wind Farm



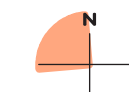
Consented Wind  
Farm



In Planning Wind  
Farm




Scoping Wind  
Farm



SEI Figure 7.25a  
**Viewpoint B: Cnoc Bad Mhairstein**  
Panorama with Cumulative Wireline (view 1 of 4)





OS reference: 293203 E 954908 N  
Eye level: 227.31 m AOD  
Direction of view: 40°  
Nearest turbine: 6.063 km

Horizontal field of view: 90° (cylindrical projection)  
Principal distance: 522 mm  
Paper size: 841 x 297 mm (half A1)  
Correct printed image size: 820 x 260 mm

Camera: Nikon Z 6II  
Lens: 50mm f/1.4f  
Camera height: 1.5m AGL  
Date and time: 17/05/2022 13:20

Legend



Kirkton



Operational Wind Farm



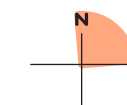
Consented Wind Farm



In Planning Wind Farm




Scoping Wind Farm



SEI Figure 7.25b  
**Viewpoint B: Cnoc Bad Mhairstein**  
Panorama with Cumulative Wireline (view 2 of 4)





OS reference: 293203 E 954908 N  
Eye level: 227.31 m AOD  
Direction of view: 130°  
Nearest turbine: 6.063 km

Horizontal field of view: 90° (cylindrical projection)  
Principal distance: 522 mm  
Paper size: 841 x 297 mm (half A1)  
Correct printed image size: 820 x 260 mm

Camera: Nikon Z 6II  
Lens: 50mm f/1.4f  
Camera height: 1.5m AGL  
Date and time: 17/05/2022 13:20

Legend



Kirkton



Operational  
Wind Farm



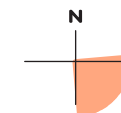
Consented Wind  
Farm



In Planning Wind  
Farm



Scoping Wind  
Farm



SEI Figure 7.25c  
**Viewpoint B: Cnoc Bad Mhairstein**  
Panorama with Cumulative Wireline (view 3 of 4)





Existing view



Cumulative wireline

OS reference:	293203 E 954908 N	Horizontal field of view:	90° (cylindrical projection)	Camera:	Nikon Z 6II
Eye level:	227.31 m AOD	Principal distance:	522 mm	Lens:	50mm f/1.4f
Direction of view:	220°	Paper size:	841 x 297 mm (half A1)	Camera height:	1.5m AGL
Nearest turbine:	6.063 km	Correct printed image size:	820 x 260 mm	Date and time:	17/05/2022 13:20

Legend



Kirkton



Operational Wind Farm



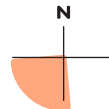
Consented Wind Farm



In Planning Wind Farm




Scoping Wind Farm



SEI Figure 7.25d  
**Viewpoint B: Cnoc Bad Mhairstein**  
Panorama with Cumulative Wireline (view 4 of 4)



View flat at a comfortable arm's length



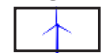
Wireline view

OS reference: 293203 E 954908 N  
Eye level: 227.31 m AOD  
Direction of view: 310°  
Nearest turbine: 6.063 km

Horizontal field of view: 53.5° (planar projection)  
Principal distance: 812.5 mm  
Paper size: 841 x 297 mm (half A1)  
Correct printed image size: 820 x 260 mm

Camera: Nikon Z 6II  
Lens: 50mm f/1.4f  
Camera height: 1.5m AGL  
Date and time: 17/05/2022 13:20

Legend



Kirkton



Operational  
Wind Farm



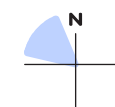
Consented Wind  
Farm



In Planning Wind  
Farm



Scoping Wind  
Farm



SEI Figure 7.25e  
Viewpoint B: Cnoc Bad Mhairstein  
Wireline



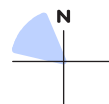


Photomontage

OS reference:	293203 E 954908 N	Horizontal field of view:	53.5° (planar projection)	Camera:	Nikon Z 6II
Eye level:	227.31 m AOD	Principal distance:	812.5 mm	Lens:	50mm f/1.4f
Direction of view:	310°	Paper size:	841 x 297 mm (half A1)	Camera height:	1.5m AGL
Nearest turbine:	6.063 km	Correct printed image size:	820 x 260 mm	Date and time:	17/05/2022 13:20


Legend

 Potential Borrow Pit



SEI Figure 7.25f  
Viewpoint B: Cnoc Bad Mhairstein  
Photomontage





OS reference: 299850 E 955053 N  
Eye level: 289.86 m AOD  
Direction of view: 290°  
Nearest turbine: 12.253 km

Horizontal field of view: 90° (cylindrical projection)  
Principal distance: 522 mm  
Paper size: 841 x 297 mm (half A1)  
Correct printed image size: 820 x 260 mm

Camera: Nikon Z 6II  
Lens: 50mm f/1.4f  
Camera height: 1.5m AGL  
Date and time: 20/03/2020 12:30

Legend



Kirkton



Operational  
Wind Farm



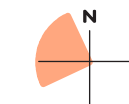
Consented Wind  
Farm



In Planning Wind  
Farm

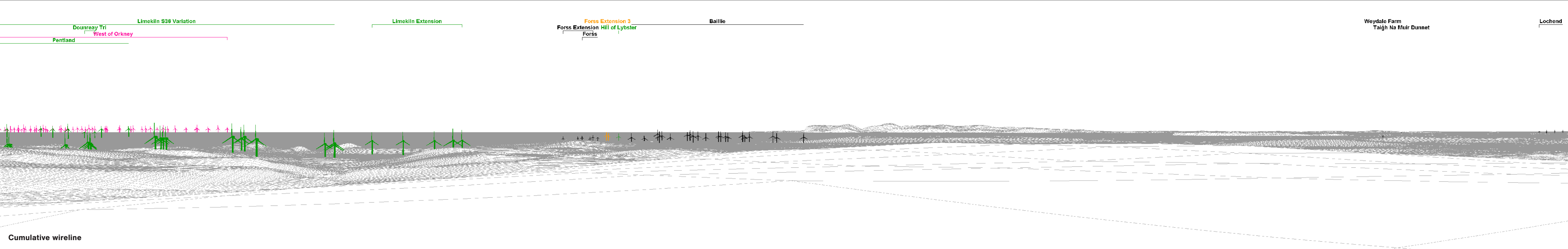


Scoping Wind  
Farm



SEI Figure 7.26a  
Viewpoint D: Beinn nam Bad Mor  
Panorama with Cumulative Wireline (view 1 of 3)





OS reference: 299850 E 955053 N  
Eye level: 289.86 m AOD  
Direction of view: 20°  
Nearest turbine: 12.253 km

Horizontal field of view: 90° (cylindrical projection)  
Principal distance: 522 mm  
Paper size: 841 x 297 mm (half A1)  
Correct printed image size: 820 x 260 mm

Camera: Nikon Z 6II  
Lens: 50mm f/1.4f  
Camera height: 1.5m AGL  
Date and time: 20/03/2020 12:30

Legend



Kirkton



Operational Wind Farm



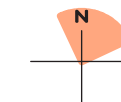
Consented Wind Farm



In Planning Wind Farm

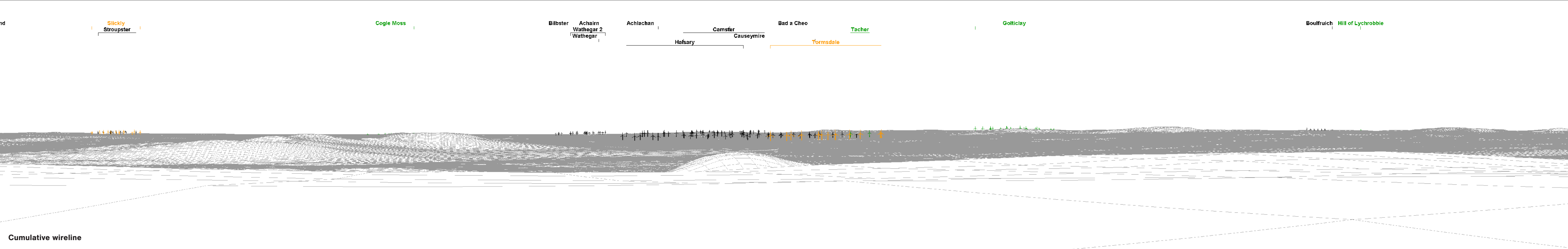


Scoping Wind Farm



SEI Figure 7.26b  
Viewpoint D: Beinn nam Bad Mor  
Panorama with Cumulative Wireline (view 2 of 3)





OS reference: 299850 E 955053 N  
Eye level: 289.86 m AOD  
Direction of view: 110°  
Nearest turbine: 12.253 km

Horizontal field of view: 90° (cylindrical projection)  
Principal distance: 522 mm  
Paper size: 841 x 297 mm (half A1)  
Correct printed image size: 820 x 260 mm


Camera: Nikon Z 6II  
Lens: 50mm f/1.4f  
Camera height: 1.5m AGL  
Date and time: 20/03/2020 12:30



**SEI Figure 7.26c**  
**Viewpoint D: Beinn nam Bad Mor**  
Panorama with Cumulative Wireline (view 3 of 3)



View flat at a comfortable arm's length



Wireline view

OS reference:	299850 E 955053 N	Horizontal field of view:	53.5° (planar projection)	Camera:	Nikon Z 6II
Eye level:	289.86 m AOD	Principal distance:	812.5 mm	Lens:	50mm f/1.4f
Direction of view:	290°	Paper size:	841 x 297 mm (half A1)	Camera height:	1.5m AGL
Nearest turbine:	12.253 km	Correct printed image size:	820 x 260 mm	Date and time:	20/03/2020 12:30

Legend



Kirkton



Operational Wind Farm



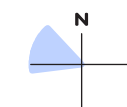
Consented Wind Farm



In Planning Wind Farm



Scoping Wind Farm



SEI Figure 7.26d  
Viewpoint D: Beinn nam Bad Mor  
Wireline




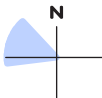


View flat at a comfortable arm's length

Photomontage

OS reference:	299850 E 955053 N	Horizontal field of view:	53.5° (planar projection)	Camera:	Nikon Z 6II
Eye level:	289.86 m AOD	Principal distance:	812.5 mm	Lens:	50mm f/1.4f
Direction of view:	290°	Paper size:	841 x 297 mm (half A1)	Camera height:	1.5m AGL
Nearest turbine:	12.253 km	Correct printed image size:	820 x 260 mm	Date and time:	20/03/2020 12:30

**Legend**  
 Potential Borrow Pit



**SEI Figure 7.26e**  
**Viewpoint D: Beinn nam Bad Mor**  
Photomontage