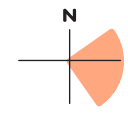


OS reference: 257739 E 964403 N  
Eye level: 95.41 m AOD  
Direction of view: 100°  
Nearest turbine: 30.375 km


Horizontal field of view: 90° (cylindrical projection)  
Principal distance: 522 mm  
Paper size: 841 x 297 mm (half A1)  
Correct printed image size: 820 x 260 mm

**Legend**

	Kirkton		Operational Wind Farm		Consented Wind Farm		In Planning Wind Farm		Scoping Wind Farm
---	---------	---	-----------------------	---	---------------------	---	-----------------------	---	-------------------

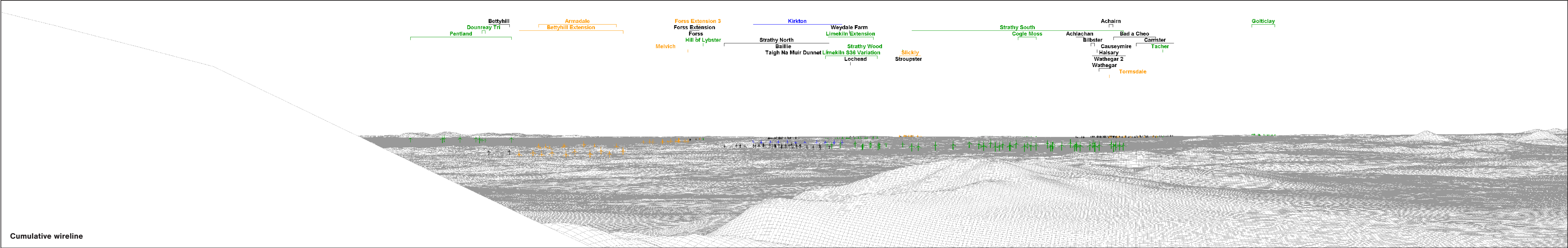


**SEI Figure 7.20b**  
**Viewpoint 16: Achnahuaigh**  
Cumulative Wireline (view 2 of 2)



Wireline view



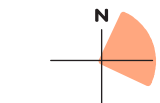


OS reference: 257801 E 948875 N  
Eye level: 744.42 m AOD  
Direction of view: 70°  
Nearest turbine: 31.458 km

Horizontal field of view: 90° (cylindrical projection)  
Principal distance: 522 mm  
Paper size: 841 x 297 mm (half A1)  
Correct printed image size: 820 x 260 mm

**Legend**

	Kirkton		Operational Wind Farm		Consented Wind Farm		In Planning Wind Farm		Scoping Wind Farm
--	---------	--	-----------------------	--	---------------------	--	-----------------------	--	-------------------




**SEI Figure 7.21a**  
**Viewpoint 17: Ben Loyal**  
Cumulative Wireline




View flat at a comfortable arm's length

1 2 3 4 5 6 7 8 9 10 11



Wireline view





OS reference: 320532 E 976513 N  
Eye level: 124.52 m AOD  
Direction of view: 155°  
Nearest turbine: 36.016 km

Horizontal field of view: 90° (cylindrical projection)  
Principal distance: 522 mm  
Paper size: 841 x 297 mm (half A1)  
Correct printed image size: 820 x 260 mm

Camera: Nikon Z 6II  
Lens: 50mm f/1.4f  
Camera height: 1.5m AGL  
Date and time: 18/05/2022 09:57

Legend



Kirkton



Operational Wind Farm



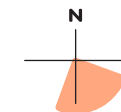
Consented Wind Farm



In Planning Wind Farm





Scoping Wind Farm



SEI Figure 7.22a  
Viewpoint 18: Dunnet Head  
Panorama with Cumulative Wireline (view 1 of 3)





OS reference: 320532 E 976513 N  
Eye level: 124.52 m AOD  
Direction of view: 245°  
Nearest turbine: 36.016 km

Horizontal field of view: 90° (cylindrical projection)  
Principal distance: 522 mm  
Paper size: 841 x 297 mm (half A1)  
Correct printed image size: 820 x 260 mm

Camera: Nikon Z 6II  
Lens: 50mm f/1.4f  
Camera height: 1.5m AGL  
Date and time: 18/05/2022 09:57

Legend



Kirkton



Operational Wind Farm



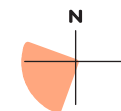
Consented Wind Farm



In Planning Wind Farm




Scoping Wind Farm



SEI Figure 7.22b  
Viewpoint 18: Dunnet Head  
Panorama with Cumulative Wireline (view 2 of 3)





OS reference: 320532 E 976513 N  
Eye level: 124.52 m AOD  
Direction of view: 335°  
Nearest turbine: 36.016 km

Horizontal field of view: 90° (cylindrical projection)  
Principal distance: 522 mm  
Paper size: 841 x 297 mm (half A1)  
Correct printed image size: 820 x 260 mm

Camera: Nikon Z 6II  
Lens: 50mm f/1.4f  
Camera height: 1.5m AGL  
Date and time: 18/05/2022 09:57

Legend



Kirkton



Operational Wind Farm



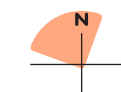
Consented Wind Farm



In Planning Wind Farm




Scoping Wind Farm



SEI Figure 7.22c  
Viewpoint 18: Dunnet Head  
Panorama with Cumulative Wireline (view 3 of 3)



View flat at a comfortable arm's length



Wireline view

OS reference: 320532 E 976513 N  
Eye level: 124.52 m AOD  
Direction of view: 335°  
Nearest turbine: 36.016 km

Horizontal field of view: 53.5° (planar projection)  
Principal distance: 812.5 mm  
Paper size: 841 x 297 mm (half A1)  
Correct printed image size: 820 x 260 mm

Camera: Nikon Z 6II  
Lens: 50mm f/1.4f  
Camera height: 1.5m AGL  
Date and time: 18/05/2022 09:57

Legend



Kirkton



Operational Wind Farm



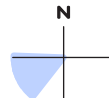
Consented Wind Farm



In Planning Wind Farm



Scoping Wind Farm



SEI Figure 7.22d  
Viewpoint 18: Dunnet Head  
Wireline





Existing view

Extent of 53.5° planar panorama

Kiln Extension

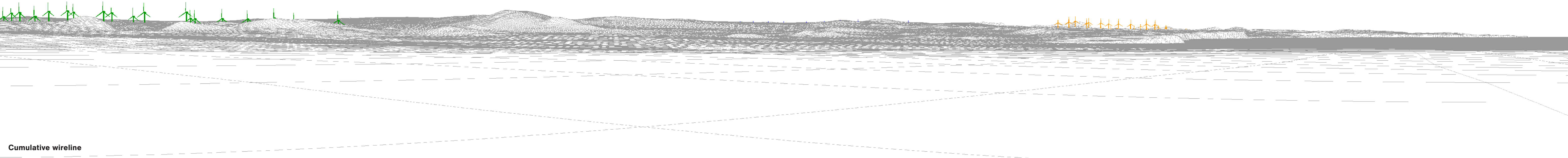
Limekiln S36 Variation

Strathly South

Kirkton

Bettyhill Extension/  
Melvich

Bettyhill  
Armadale



Cumulative wireline

OS reference: 300516 E 967595 N  
Eye level: 50.61 m AOD  
Direction of view: 235°  
Nearest turbine: 15.041 km

Horizontal field of view: 90° (cylindrical projection)  
Principal distance: 522 mm  
Paper size: 841 x 297 mm (half A1)  
Correct printed image size: 820 x 260 mm

Camera: Nikon Z 6II  
Lens: 50mm f/1.4f  
Camera height: 1.5m AGL  
Date and time: 08/03/2022 10:11

Legend



Kirkton



Operational  
Wind Farm



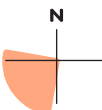
Consented Wind  
Farm



In Planning Wind  
Farm



Scoping Wind  
Farm



SEI Figure 7.23a


Viewpoint 19: A836 at Balmore

Panorama with Cumulative Wireline (view 1 of 4)





Existing view



Cumulative wireline

OS reference: 300516 E 967595 N  
Eye level: 50.61 m AOD  
Direction of view: 325°  
Nearest turbine: 15.041 km

Horizontal field of view: 90° (cylindrical projection)  
Principal distance: 522 mm  
Paper size: 841 x 297 mm (half A1)  
Correct printed image size: 820 x 260 mm

Camera: Nikon Z 6II  
Lens: 50mm f/1.4f  
Camera height: 1.5m AGL  
Date and time: 08/03/2022 10:11

Legend



Kirkton



Operational Wind Farm



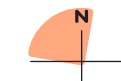
Consented Wind Farm



In Planning Wind Farm



Scoping Wind Farm



SEI Figure 7.23b

Viewpoint 19: A836 at Balmore

Panorama with Cumulative Wireline (view 2 of 4)





Existing view



OS reference: 300516 E 967595 N  
Eye level: 50.61 m AOD  
Direction of view: 55°  
Nearest turbine: 15.041 km

Horizontal field of view: 90° (cylindrical projection)  
Principal distance: 522 mm  
Paper size: 841 x 297 mm (half A1)  
Correct printed image size: 820 x 260 mm

Camera: Nikon Z 6II  
Lens: 50mm f/1.4f  
Camera height: 1.5m AGL  
Date and time: 08/03/2022 10:11

Legend



Kirkton



Operational Wind Farm



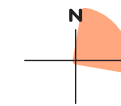
Consented Wind Farm



In Planning Wind Farm

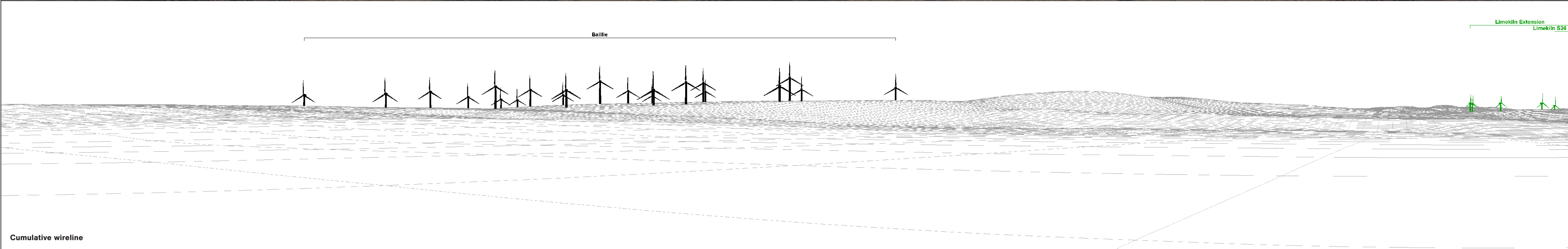


Scoping Wind Farm




SEI Figure 7.23c  
Viewpoint 19: A836 at Balmore  
Panorama with Cumulative Wireline (view 3 of 4)







View flat at a comfortable arm's length



Wireline view

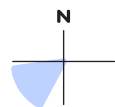




View flat at a comfortable arm's length


Photomontage

OS reference:	300516 E 967595 N	Horizontal field of view:	53.5° (planar projection)	Camera:	Nikon Z 6II
Eye level:	50.61 m AOD	Principal distance:	812.5 mm	Lens:	50mm f/1.4f
Direction of view:	235°	Paper size:	841 x 297 mm (half A1)	Camera height:	1.5m AGL
Nearest turbine:	15.041 km	Correct printed image size:	820 x 260 mm	Date and time:	08/03/2022 10:11



SEI Figure 7.23f  
Viewpoint 19: A836 at Balmore  
Photomontage





OS reference: 291030 E 958679 N  
Eye level: 127.19 m AOD  
Direction of view: 192°  
Nearest turbine: 3.103 km

Horizontal field of view: 90° (cylindrical projection)  
Principal distance: 522 mm  
Paper size: 841 x 297 mm (half A1)  
Correct printed image size: 820 x 260 mm

Camera: Nikon Z 6II  
Lens: 50mm f/1.4f  
Camera height: 1.5m AGL  
Date and time: 17/05/2022 10:42

Legend



Kirkton



Operational Wind Farm



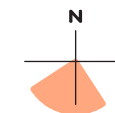
Consented Wind Farm



In Planning Wind Farm

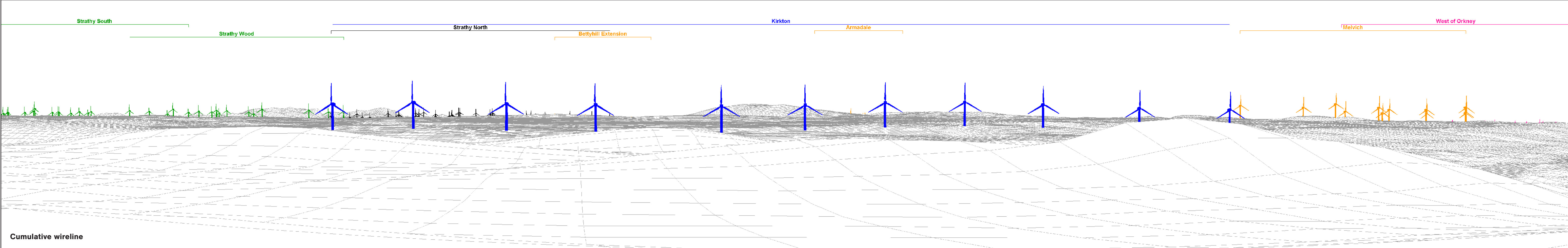


Scoping Wind Farm




SEI Figure 7.24a  
Viewpoint A: Loch na Caroach  
Panorama with Cumulative Wireline (view 1 of 3)









OS reference: 291030 E 958679 N  
Eye level: 127.19 m AOD  
Direction of view: 12°  
Nearest turbine: 3.103 km

Horizontal field of view: 90° (cylindrical projection)  
Principal distance: 522 mm  
Paper size: 841 x 297 mm (half A1)  
Correct printed image size: 820 x 260 mm

Camera: Nikon Z 6II  
Lens: 50mm f/1.4f  
Camera height: 1.5m AGL  
Date and time: 17/05/2022 10:42

Legend



Kirkton



Operational Wind Farm



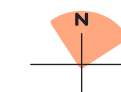
Consented Wind Farm



In Planning Wind Farm




Scoping Wind Farm



SEI Figure 7.24c  
Viewpoint A: Loch na Caroach  
Panorama with Cumulative Wireline (view 3 of 3)





OS reference: 291030 E 958679 N  
Eye level: 127.19 m AOD  
Direction of view: 282°  
Nearest turbine: 3.103 km

Horizontal field of view: 53.5° (planar projection)  
Principal distance: 812.5 mm  
Paper size: 841 x 297 mm (half A1)  
Correct printed image size: 820 x 260 mm

Camera: Nikon Z 6II  
Lens: 50mm f/1.4f  
Camera height: 1.5m AGL  
Date and time: 17/05/2022 10:42

Legend



Kirkton



Operational  
Wind Farm



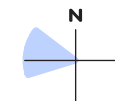
Consented Wind  
Farm



In Planning Wind  
Farm



Scoping Wind  
Farm




SEI Figure 7.24d  
Viewpoint A: Loch na Caroach  
Wireline

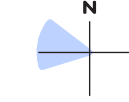




Photomontage

OS reference:	291030 E 958679 N	Horizontal field of view:	53.5° (planar projection)	Camera:	Nikon Z 6II
Eye level:	127.19 m AOD	Principal distance:	812.5 mm	Lens:	50mm f/1.4f
Direction of view:	282°	Paper size:	841 x 297 mm (half A1)	Camera height:	1.5m AGL
Nearest turbine:	3.103 km	Correct printed image size:	820 x 260 mm	Date and time:	17/05/2022 10:42

**Legend**  
 Potential Borrow Pit



**SEI Figure 7.24e**  
**Viewpoint A: Loch na Caroach**  
Photomontage