

Kirkton
Energy Park

Kirkton Wind
Farm Ltd

SEI Figure 8.5.2
Phase 1 Habitat Survey Results
Overview

Key

- Proposed turbine
- Proposed infrastructure
- Site boundary
- Survey area

Phase 1 Habitats

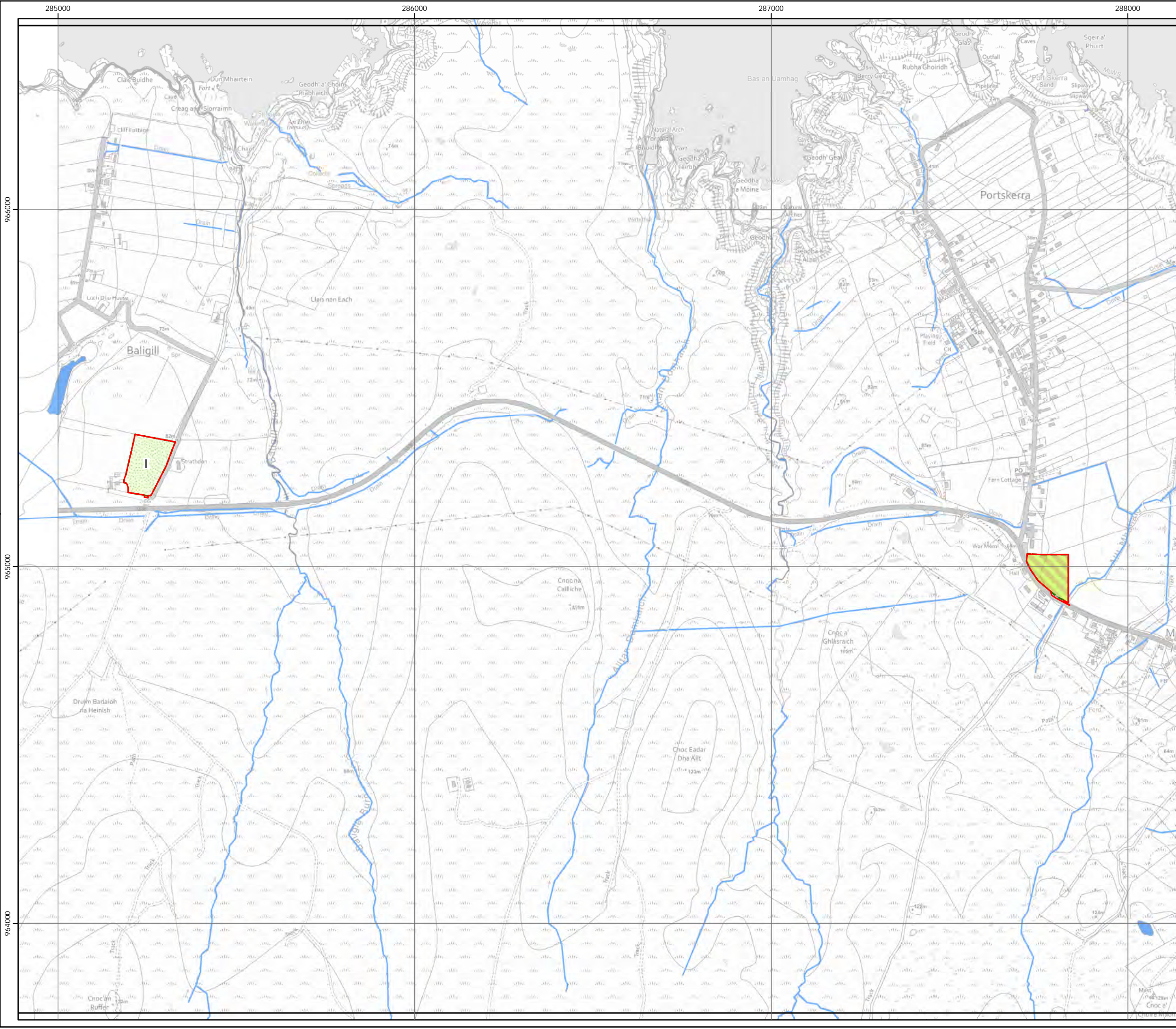
Acid/neutral flush / Broadleaved woodland - plantation	Semi-improved acid grassland / Wet dwarf shrub heath
Marsh/marshy grassland / Wet dwarf shrub heath	Semi-improved acid grassland / Bracken
Marshy Grassland (B5) / Improved Grassland (B4)	Semi-improved acid grassland / Acid/neutral flush
Acid/neutral flush / Dry dwarf shrub heath - acid / Bracken	Scattered Broadleaved trees
Marsh/marshy grassland / Acid grassland - semi-improved	Broadleaved woodland - semi-natural
Acid grassland - semi-improved / Marsh/marshy grassland / Wet Dwarf shrub heath	Broadleaved woodland - plantation
Acid Grassland semi-improved/ Wet dwarf shrub health	Coniferous woodland - plantation
Dry dwarf shrub heath - acid / Bracken	Scrub Gorse
Dry dwarf shrub health acid / Wet dwarf shrub health	Acid grassland - semi-improved
Wet dwarf shrub heath / Blanket sphagnum bog	Improved grassland
Wet dwarf shrub heath / Dry dwarf shrub heath - acid	Marsh/marshy grassland
Wet dwarf shrub heath / Marsh/marshy grassland	Marsh/marshy grassland / Bracken - continuous
	Bracken - continuous
	Dry dwarf shrub heath - acid
	Wet dwarf shrub heath
	Blanket sphagnum bog
	Flush and spring - acid/neutral flush
	Neutral grassland - semi-improved
	Cultivated/disturbed land - arable



0 500
Metres
Scale @ A3:
1:35,000



© Crown copyright 2023. All rights reserved.
Ordnance survey licence number 100031673.



Kirkton Energy Park

Kirkton Wind Farm Ltd

SEI Figure 8.5.2
Phase 1 Habitat Survey Results
Map 1

Key

- Proposed turbine
- Proposed infrastructure
- Site boundary
- Survey area

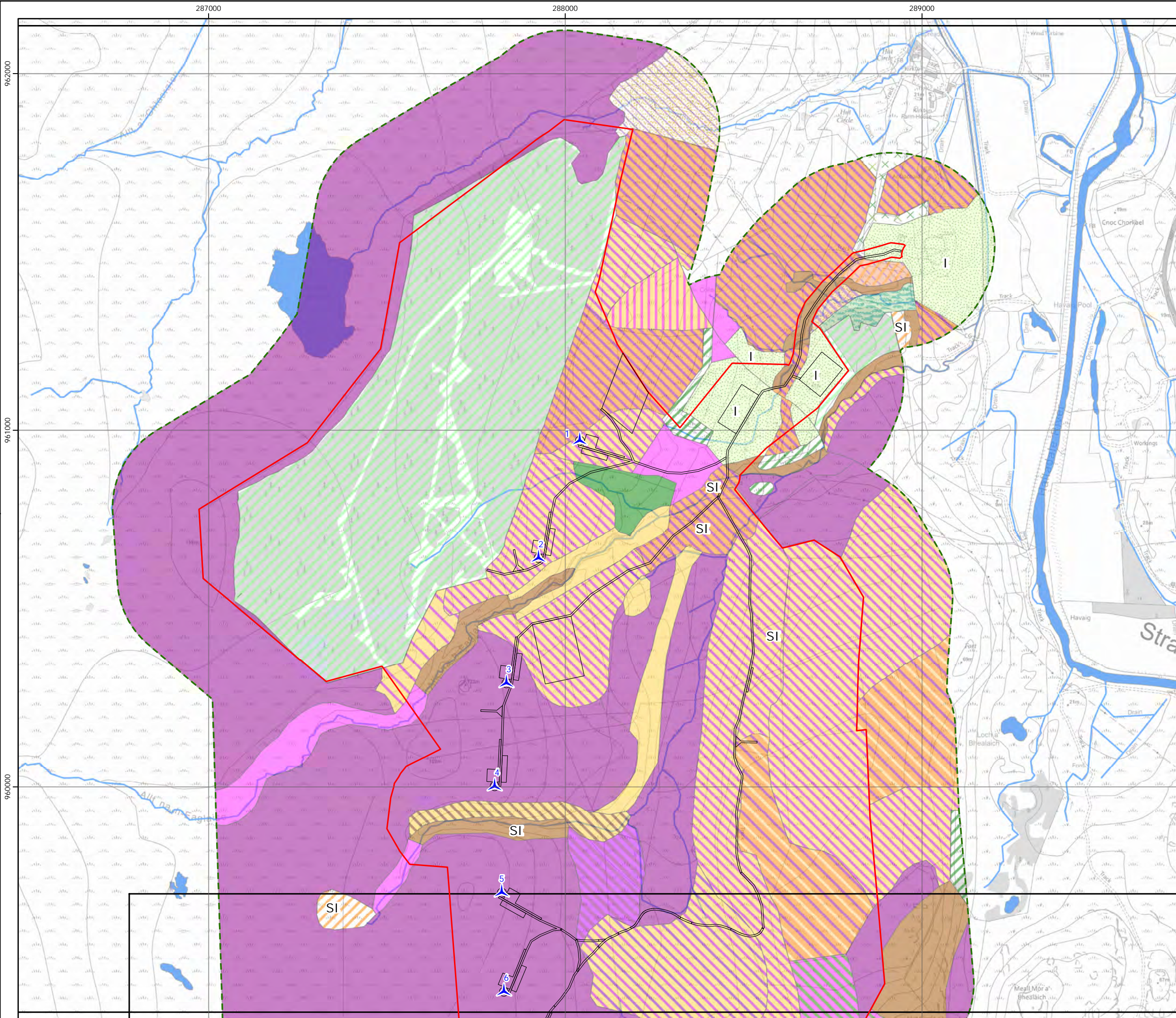
Phase 1 Habitats

Acid/neutral flush / Broadleaved woodland - plantation	Semi-improved acid grassland / Wet dwarf shrub heath
Marsh/marshy grassland / Wet dwarf shrub heath	Semi-improved acid grassland / Bracken
Marshy Grassland (B5) / Improved Grassland (B4)	Semi-improved acid grassland / Acid/neutral flush
Acid/neutral flush / Dry dwarf shrub heath - acid / Bracken	Scattered Broadleaved trees
Marsh/marshy grassland / Acid grassland - semi-improved	Broadleaved woodland - semi-natural
Acid grassland - semi-improved / Marsh/marshy grassland / Wet Dwarf shrub heath	Broadleaved woodland - plantation
Acid Grassland semi-improved/ Wet dwarf shrub health	Coniferous woodland - plantation
Dry dwarf shrub heath - acid / Bracken	Scrub Gorse
Dry dwarf shrub health acid / Wet dwarf shrub health	Acid grassland - semi-improved
Wet dwarf shrub heath / Blanket sphagnum bog	Improved grassland
Wet dwarf shrub heath / Dry dwarf shrub heath - acid	Marsh/marshy grassland
Wet dwarf shrub heath / Marsh/marshy grassland	Marsh/marshy grassland / Bracken - continuous
	Bracken - continuous
	Dry dwarf shrub heath - acid
	Wet dwarf shrub heath
	Blanket sphagnum bog
	Flush and spring - acid/neutral flush
	Neutral grassland - semi-improved
	Cultivated/disturbed land - arable



0 500 Metres
Scale @ A3:
1:10,000

© Crown copyright 2023. All rights reserved.
Ordnance survey licence number 100031673.



Kirkton Energy Park

Kirkton Wind Farm Ltd

SEI Figure 8.5.2
Phase 1 Habitat Survey Results
Map 2

Key

- Proposed turbine
- Proposed infrastructure
- Site boundary
- Survey area

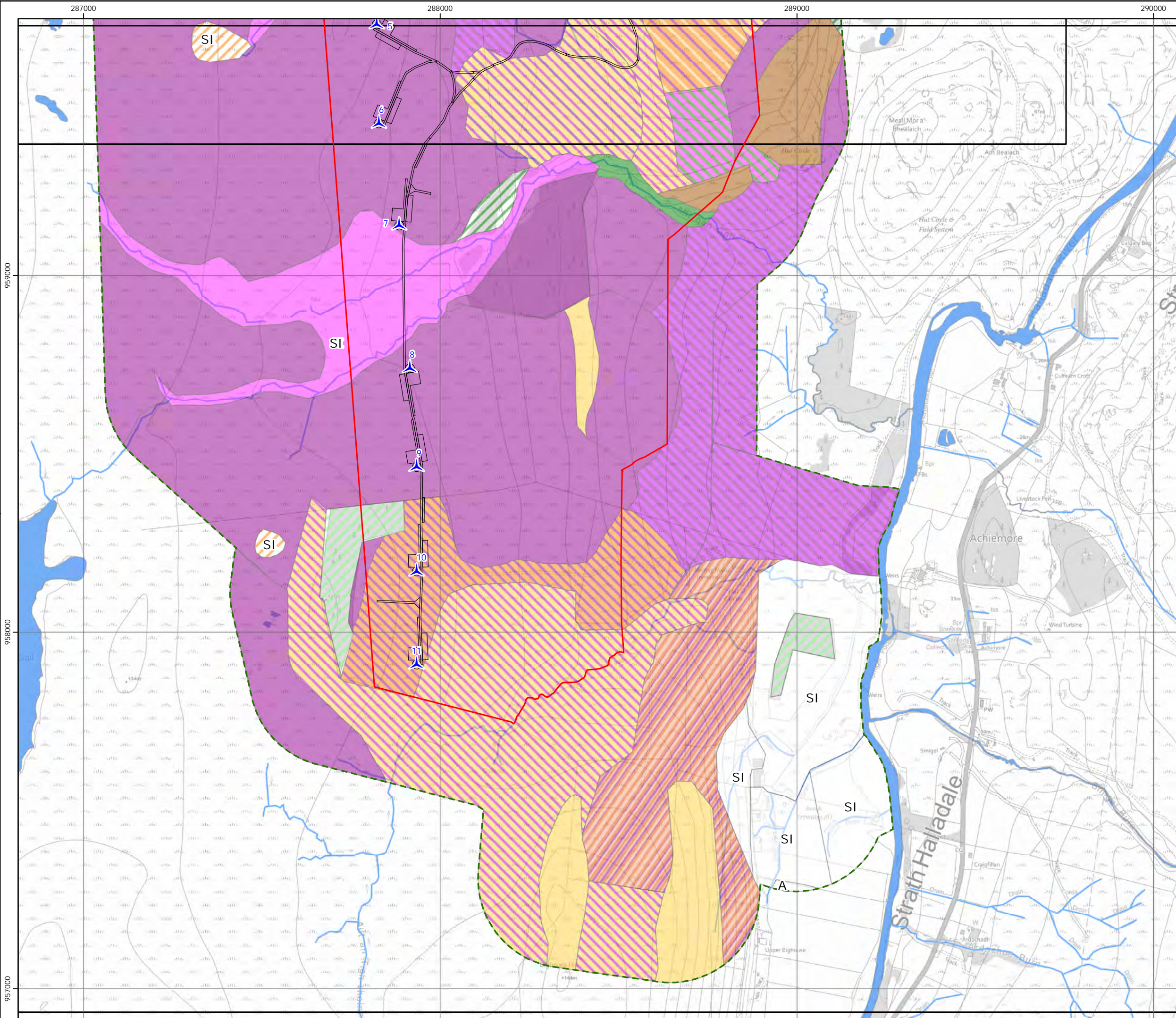
Phase 1 Habitats

Acid/neutral flush / Broadleaved woodland - plantation	Semi-improved acid grassland / Wet dwarf shrub heath
Marsh/marshy grassland / Wet dwarf shrub heath	Semi-improved acid grassland / Bracken
Marshy Grassland (B5) / Improved Grassland (B4)	Semi-improved acid grassland / Acid/neutral flush
Acid/neutral flush / Dry dwarf shrub heath - acid / Bracken	Scattered Broadleaved trees
Marsh/marshy grassland / Acid grassland - semi-improved	Broadleaved woodland - semi-natural
Acid grassland - semi-improved / Marsh/marshy grassland / Wet Dwarf shrub heath	Broadleaved woodland - plantation
Acid Grassland semi-improved/ Wet dwarf shrub health	Coniferous woodland - plantation
Dry dwarf shrub heath - acid / Bracken	Scrub Gorse
Dry dwarf shrub health acid / Wet dwarf shrub health	Acid grassland - semi-improved
Wet dwarf shrub heath / Blanket sphagnum bog	Improved grassland
Wet dwarf shrub heath / Dry dwarf shrub heath - acid	Marsh/marshy grassland
Wet dwarf shrub heath / Marsh/marshy grassland	Marsh/marshy grassland / Bracken - continuous
SI	Bracken - continuous
A	Dry dwarf shrub heath - acid
	Wet dwarf shrub heath
	Blanket sphagnum bog
	Flush and spring - acid/neutral flush
	Neutral grassland - semi-improved
	Cultivated/disturbed land - arable

atmos
CONSULTING

0 500
N
Metres
Scale @ A3:
1:10,000

© Crown copyright 2023. All rights reserved.
Ordnance survey licence number 100031673.



Kirkton Energy Park

Kirkton Wind Farm Ltd

SEI Figure 8.5.2
Phase 1 Habitat Survey Results
Map 3

Key

- Proposed turbine
- Proposed infrastructure
- Site boundary
- Survey area

Phase 1 Habitats

Acid/neutral flush / Broadleaved woodland - plantation	Semi-improved acid grassland / Wet dwarf shrub heath
Marsh/marshy grassland / Wet dwarf shrub heath	Semi-improved acid grassland / Bracken
Marshy Grassland (B5) / Improved Grassland (B4)	Semi-improved acid grassland / Acid/neutral flush
Acid/neutral flush / Dry dwarf shrub heath - acid / Bracken	Scattered Broadleaved trees
Marsh/marshy grassland / Acid grassland - semi-improved	Broadleaved woodland - semi-natural
Acid grassland - semi-improved / Marsh/marshy grassland / Wet Dwarf shrub heath	Broadleaved woodland - plantation
Acid Grassland semi-improved/ Wet dwarf shrub health	Coniferous woodland - plantation
Dry dwarf shrub heath - acid / Bracken	Scrub Gorse
Dry dwarf shrub health acid / Wet dwarf shrub health	Acid grassland - semi-improved
Wet dwarf shrub heath / Blanket sphagnum bog	Improved grassland
Wet dwarf shrub heath / Dry dwarf shrub heath - acid	Marsh/marshy grassland
Wet dwarf shrub heath / Marsh/marshy grassland	Marsh/marshy grassland / Bracken - continuous
Neutral grassland - semi-improved	Bracken - continuous
Cultivated/disturbed land - arable	Dry dwarf shrub heath - acid
	Wet dwarf shrub heath
	Blanket sphagnum bog
	Flush and spring - acid/neutral flush



0 500 Metres
Scale @ A3:
1:10,000

© Crown copyright 2023. All rights reserved.
Ordnance survey licence number 100031673.