Zone of Theoretical Visibility - Bare Earth Blade Tip (149.9 m)

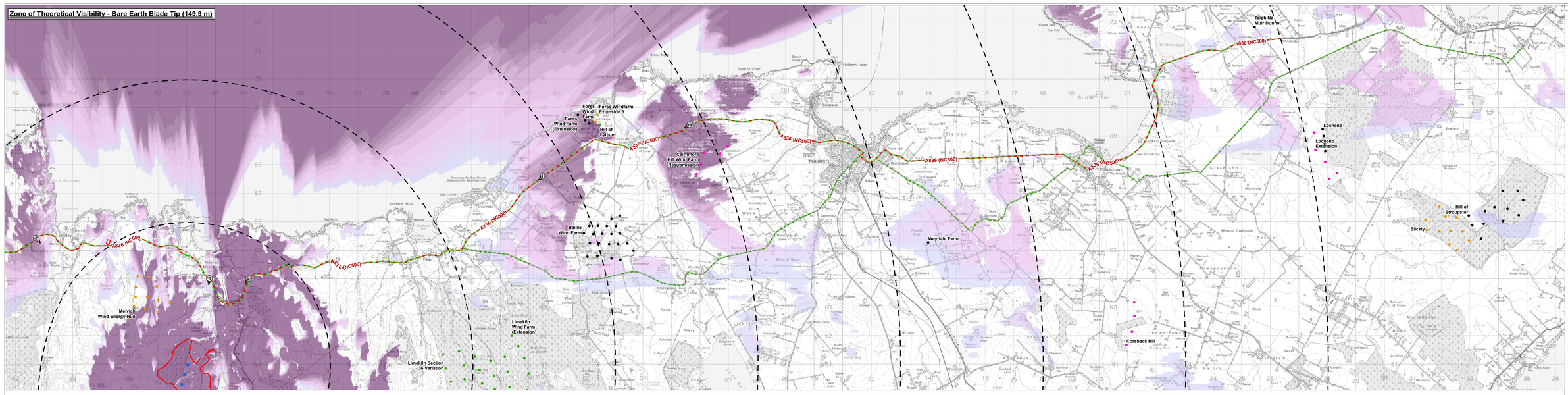

Zone of Theoretical Visibility - Bare Earth Hub Height (83.4 m)

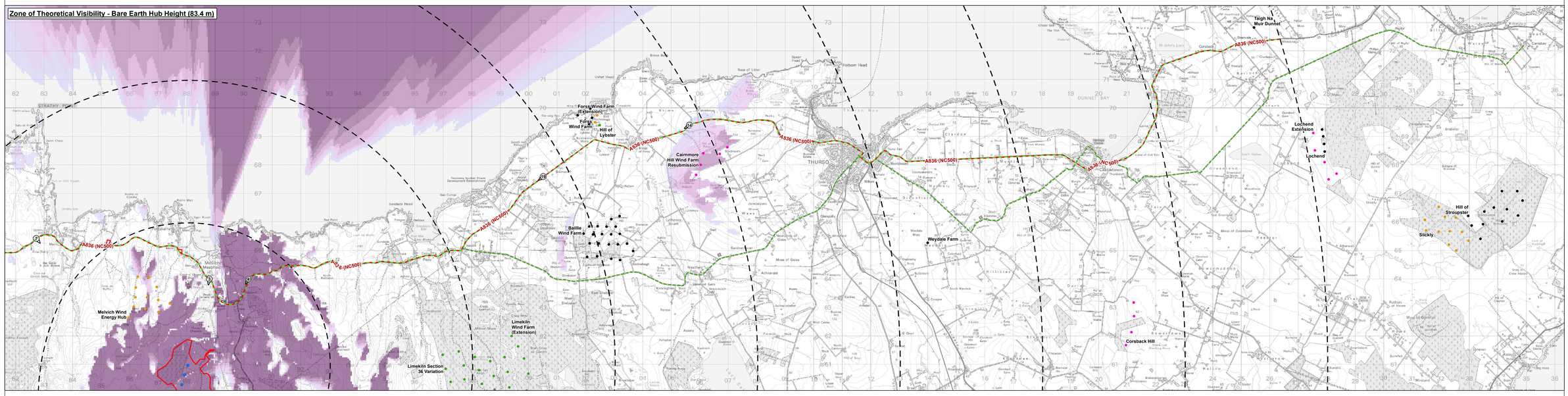

Cumulative Zone of Theoretical Visibility

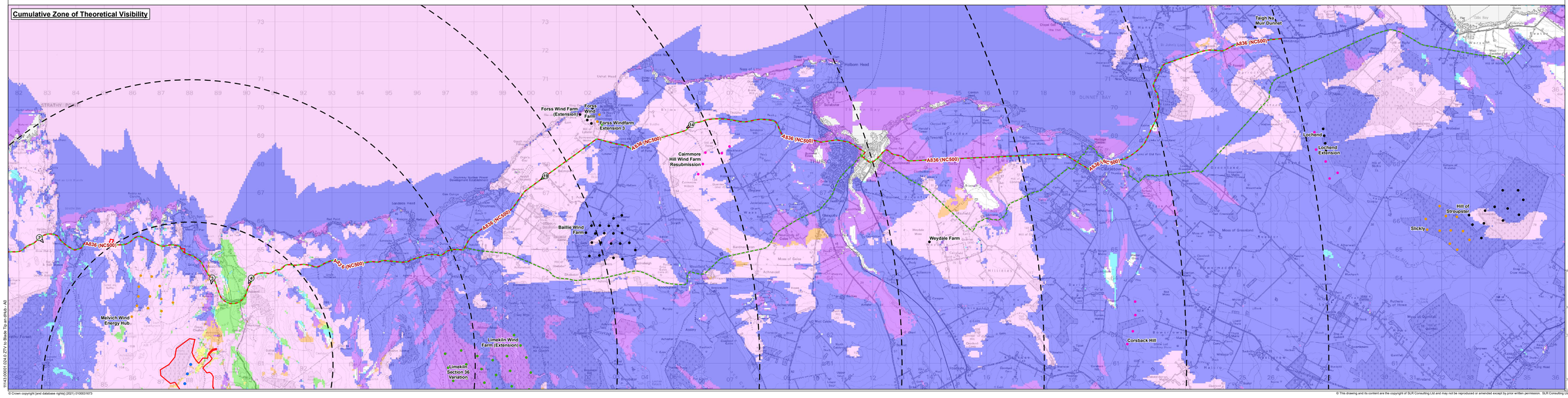

LEGEND

- Application Boundary
- Proposed Turbine
- Proposed Turbines 5 km - 40 km Buffers
- Landscape Viewpoint

Cumulative Wind Turbine Status

- Scoping
- In Planning
- Approved
- Operational/ Under Construction

Sequential Route

- A836 (NC500)
- On Road Cycle Route (NCN 1)

Zone of Theoretical Visibility (ZTV): Bare Earth Blade Tip (149.9 m) and Hub Height (83.4 m)

- High : 11 Turbines Visible
- Low : 1 Turbine Visible

Zone of Theoretical Visibilty (ZTV) Bare Earth: Wind Farms Visible

- Kirkton Wind Farm Only
- Consented & Operational Wind Farms
- Kirkton Wind Farm & Consented and Operational Wind Farm
- In Planning Wind Farms
- Kirkton Wind Farm & In Planning Wind Farms
- Consented & Operational Wind Farms & In Planning Wind Farms
- All Wind Farms

0 0.5 1 2
Kilometres

N

KIRKTON WIND FARM LTD

SLR
45 LOCHSIDE VIEW
EDINBURGH PARK
EDINBURGH
EH12 9DH
T: +44 (0)131 335 6830
www.slrconsulting.com

KIRKTON ENERGY PARK

SEI

SEQUENTIAL ASSESSMENT NC500 EAST

SEI FIGURE 7.6.1a

Scale: 1:50,000 @ A0 | Date: SEPTEMBER 2023

141.03000.034.0 ZTV's Bare Tip and Hub - A0

© Crown copyright [and database rights] (2021) 0100031673

© This drawing and its content are the copyright of SLR Consulting Ltd and may not be reproduced or amended except by prior written permission. SLR Consulting Ltd accepts no liability for any amendments made by other persons.