





LEGEND

 Application Boundary


 Proposed Turbine

 Proposed Turbines 5 - 40 km Buffers

Cumulative Wind Turbine Status

 Scoping

Zones of Theoretical Visibility



West of Orkney Kirkton Energy Park


Note

This Zone of Theoretical Visibility (ZTV) has been generated using ESRI ArcGIS Spatial Analyst extension. The digital terrain model (DTM) has been derived from OS Terrain 50 dataset (4m RMSE). Earth curvature has been included in the ZTV calculation and refraction of light has been applied using SNH guidance settings. The ZTV has been generated from a viewing height of 2m above ground level which falls within recommendations by "Visual Representation of Windfarms" prepared for Scottish Natural Heritage (SNH) February 2017 - Version 2.2.

The use of ZTV mapping at this stage is limited and the following assumptions should be noted:

- The ZTV has been generated using the proposed turbine locations for Kirkton Energy Park. The baseline ZTV has been generated from Consented turbine locations listed below.
- The proposed and consented turbine blade tips heights that have been used for generating the ZTV are listed below:
 - Kirkton = 149.9 m
 - West of Orkney = 370 m
- The ZTV is generated from a bare earth terrain and does not account for the screening effect of features within the landscape such as settlements and woodland. It does not indicate potential visual effects or show the likely significance of effects. It shows potential theoretical visibility only. The ZTV has been produced for the purpose of informing 'on the ground' visual assessment.

KIRKTON WIND FARM LTD



4/5 LOCHSIDE VIEW
EDINBURGH PARK
EDINBURGH
EH12 9DH

T: +44 (0)131 335 6830
www.slrconsulting.com

KIRKTON ENERGY PARK

SEI

CUMULATIVE ZTV - KIRKTON WITH WEST OF ORKNEY

SEI FIGURE 7.4o

Scale 1:325,000 @ A3 Date SEPTEMBER 2023

0 5 10
Kilometres