

ANNEX

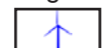


Distance to nearest turbine: 2.727 km

Horizontal Field of View: 90°

Camera Height: 2m

Legend



Kirkton




Operational Wind Farm



Consented Wind Farm



In Planning Wind Farm

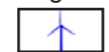


Distance to nearest turbine: 1.851 km

Horizontal Field of View: 90°

Camera Height: 2m

Legend



Kirkton



Operational
Wind Farm

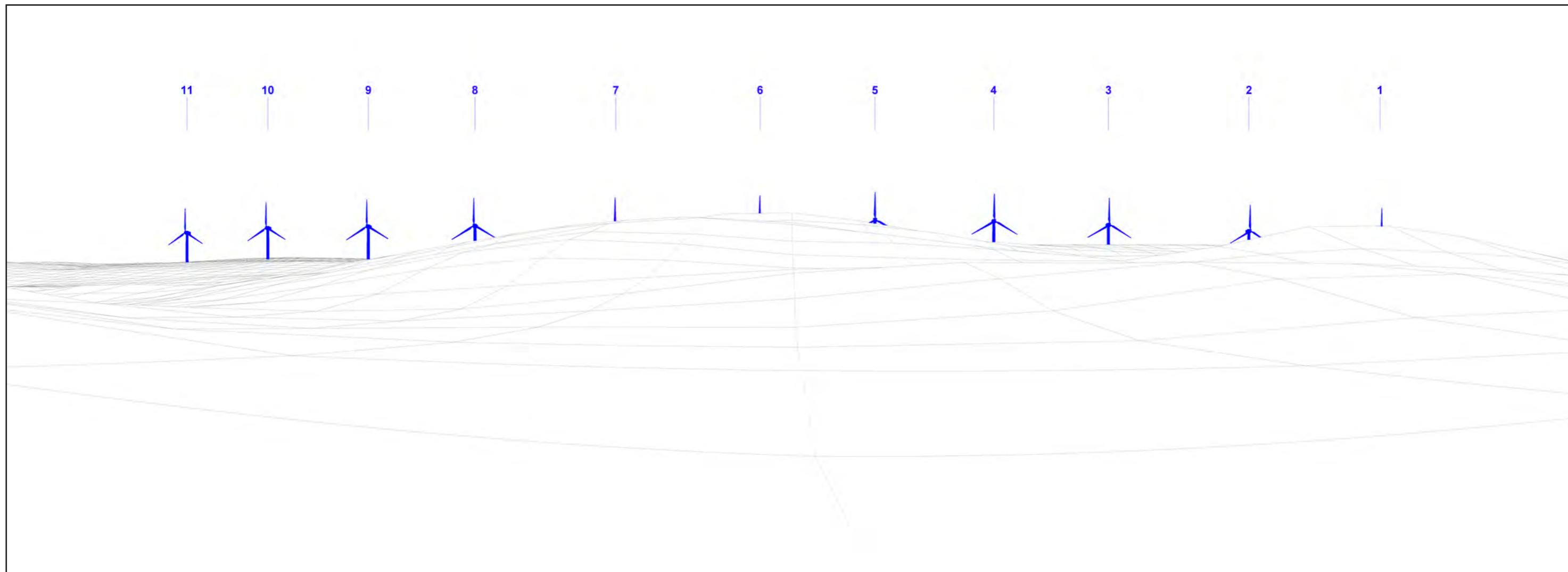


Consented Wind
Farm



In Planning Wind
Farm

Kirkton Energy Park Sequential Analysis
Location Reference: A897-2, Near Loch Earacha

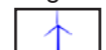


Distance to nearest turbine: 2.395 km

Horizontal Field of View: 90°

Camera Height: 2m

Legend



Kirkton




Operational Wind Farm



Consented Wind Farm



In Planning Wind Farm

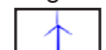


Distance to nearest turbine: 1.559 km

Horizontal Field of View: 90°

Camera Height: 2m

Legend



Kirkton




Operational
Wind Farm



Consented Wind
Farm



In Planning Wind
Farm



Distance to nearest turbine: 1.978 km

Horizontal Field of View: 90°

Camera Height: 2m

Legend



Kirkton




Operational
Wind Farm



Consented Wind
Farm



In Planning Wind
Farm

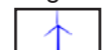


Distance to nearest turbine: 2.692 km

Horizontal Field of View: 90°

Camera Height: 2m

Legend



Kirkton




Operational Wind Farm



Consented Wind Farm



In Planning Wind Farm



Distance to nearest turbine: 3.454 km

Horizontal Field of View: 90°

Camera Height: 2m

Legend



Kirkton




Operational
Wind Farm



Consented Wind
Farm



In Planning Wind
Farm

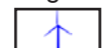


Distance to nearest turbine: 4.082 km

Horizontal Field of View: 90°

Camera Height: 2m

Legend



Kirkton




Operational
Wind Farm



Consented Wind
Farm



In Planning Wind
Farm

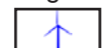


Distance to nearest turbine: 5.623 km

Horizontal Field of View: 90°

Camera Height: 2m

Legend



Kirkton




Operational
Wind Farm



Consented Wind
Farm



In Planning Wind
Farm



Distance to nearest turbine: 7.126 km

Horizontal Field of View: 90°

Camera Height: 2m

Legend



Kirkton




Operational
Wind Farm



Consented Wind
Farm



In Planning Wind
Farm



Distance to nearest turbine: 8.671 km

Horizontal Field of View: 90°

Camera Height: 2m

Legend



Kirkton




Operational
Wind Farm



Consented Wind
Farm



In Planning Wind
Farm



Distance to nearest turbine: 9.652 km

Horizontal Field of View: 90°

Camera Height: 2m

Legend



Kirkton




Operational
Wind Farm



Consented Wind
Farm



In Planning Wind
Farm



Distance to nearest turbine: 16.507 km

Horizontal Field of View: 90°

Camera Height: 2m

Legend



Kirkton




Operational
Wind Farm



Consented Wind
Farm



In Planning Wind
Farm



Distance to nearest turbine: 21.152 km

Horizontal Field of View: 90°

Camera Height: 2m

Legend



Kirkton




Operational
Wind Farm



Consented Wind
Farm



In Planning Wind
Farm



Distance to nearest turbine: 25.878 km

Horizontal Field of View: 90°

Camera Height: 2m

Legend



Kirkton



Operational
Wind Farm



Consented Wind
Farm



In Planning Wind
Farm

EUROPEAN OFFICES

United Kingdom

AYLESBURY

T: +44 (0)1844 337380

BELFAST

T: +44 (0)28 9073 2493

BRADFORD-ON-AVON

T: +44 (0)1225 309400

BRISTOL

T: +44 (0)117 906 4280

CARDIFF

T: +44 (0)29 2049 1010

CHELMSFORD

T: +44 (0)1245 392170

EDINBURGH

T: +44 (0)131 335 6830

EXETER

T: +44 (0)1392 490152

GLASGOW

T: +44 (0)141 353 5037

GUILDFORD

T: +44 (0)1483 889800

LONDON

T: +44 (0)203 805 6418

MAIDSTONE

T: +44 (0)1622 609242

MANCHESTER

T: +44 (0)161 872 7564

NEWCASTLE UPON TYNE

T: +44 (0)191 261 1966

NOTTINGHAM

T: +44 (0)115 964 7280

SHEFFIELD

T: +44 (0)114 245 5153

SHREWSBURY

T: +44 (0)1743 23 9250

STIRLING

T: +44 (0)1786 239900

WORCESTER

T: +44 (0)1905 751310

Ireland

DUBLIN

T: +353 (0)1 296 4667

France

GRENOBLE

T: +33 (0)6 23 37 14 14