

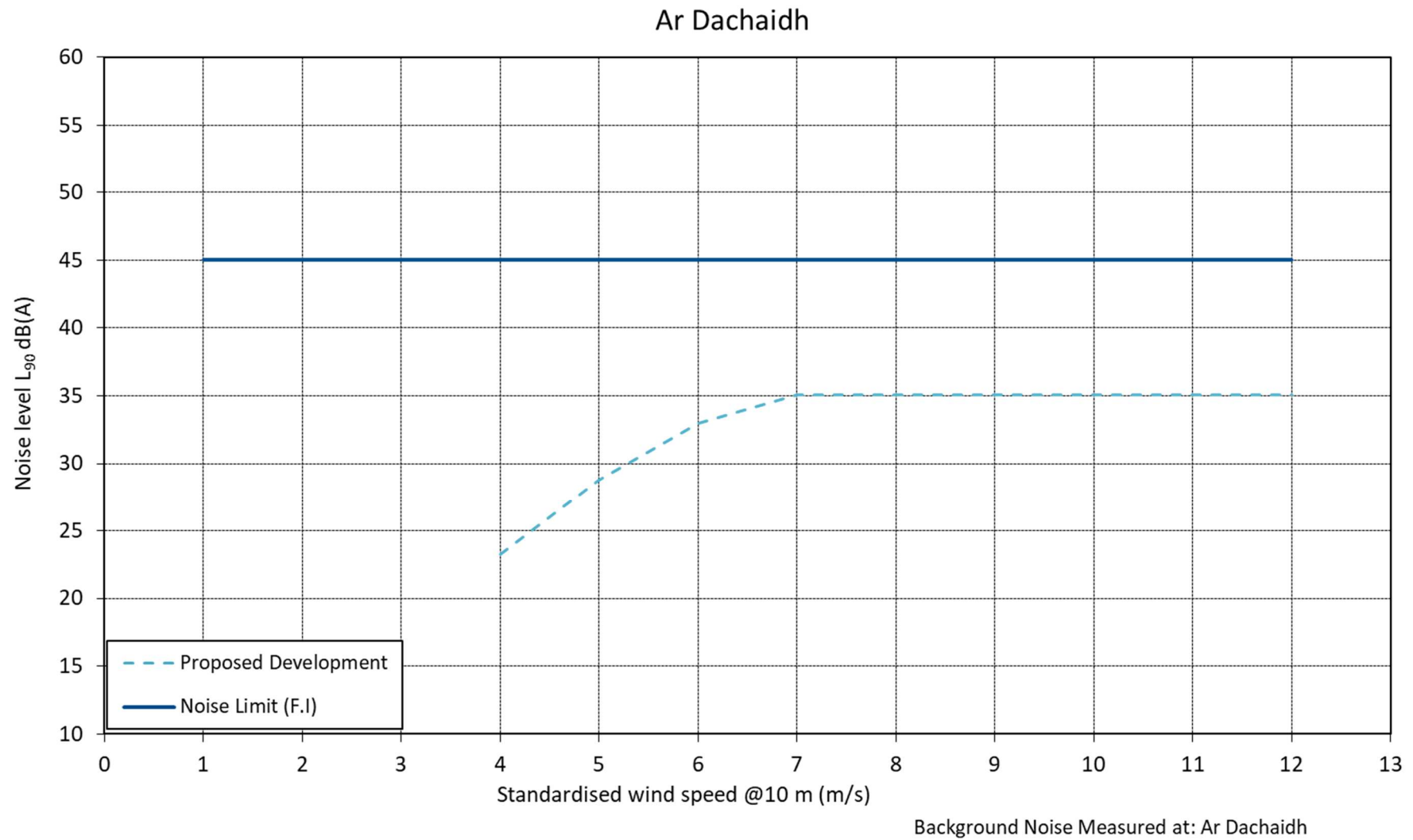
# TECHNICAL APPENDIX 13.6: ETSU-R-97 ASSESSMENT GRAPHS

**Kirkton Energy Park**  
Prepared for: Kirkton Wind Farm Ltd

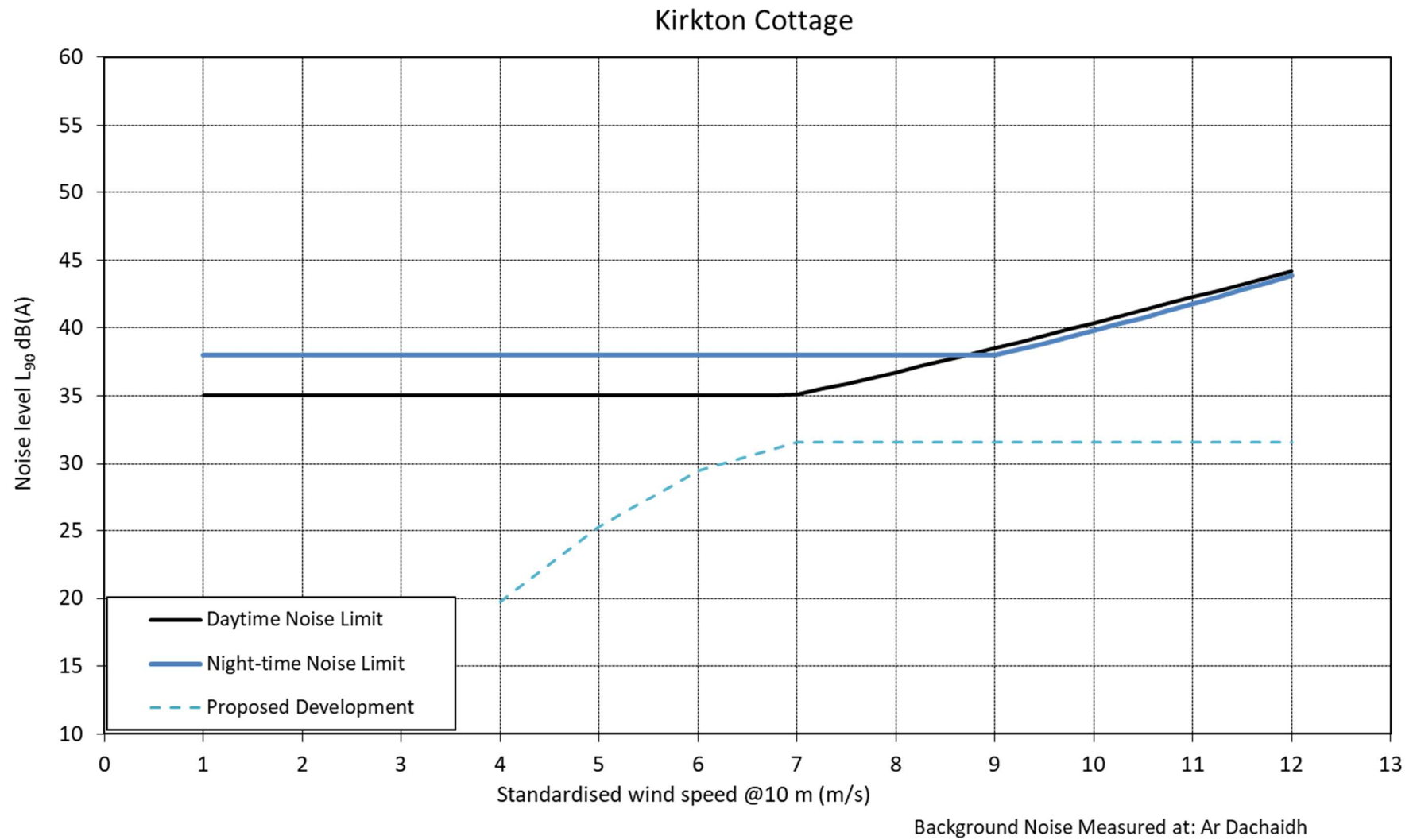
SLR Ref: 428.11143.00001  
Version V1  
November 2022



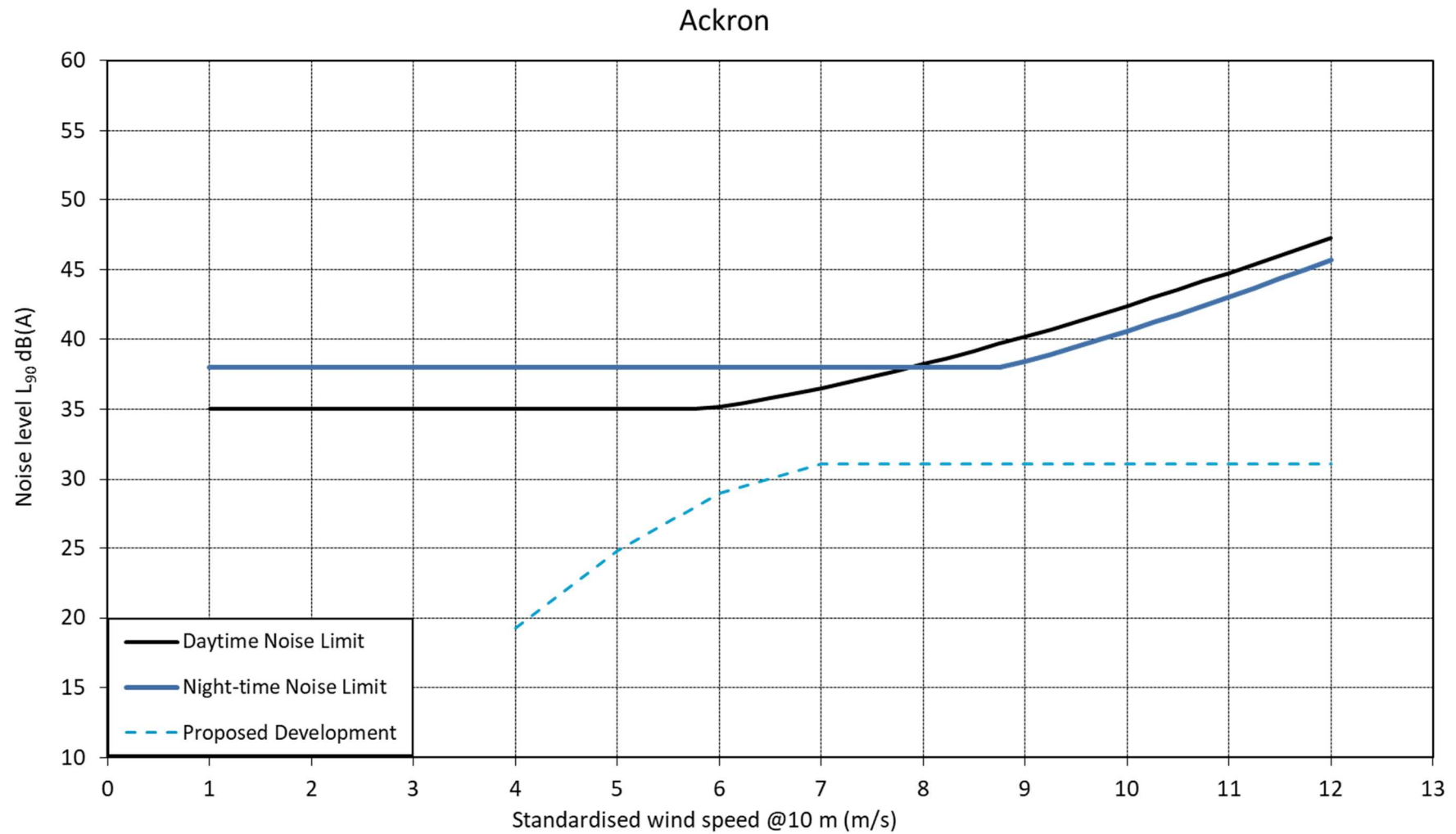
Graph 13-13: ETSU-R-97 Assessment Graph – NSR01 Ar Dachaidh



Graph 13-14: ETSU-R-97 Assessment Graph – NSR02 Kirkton Cottage

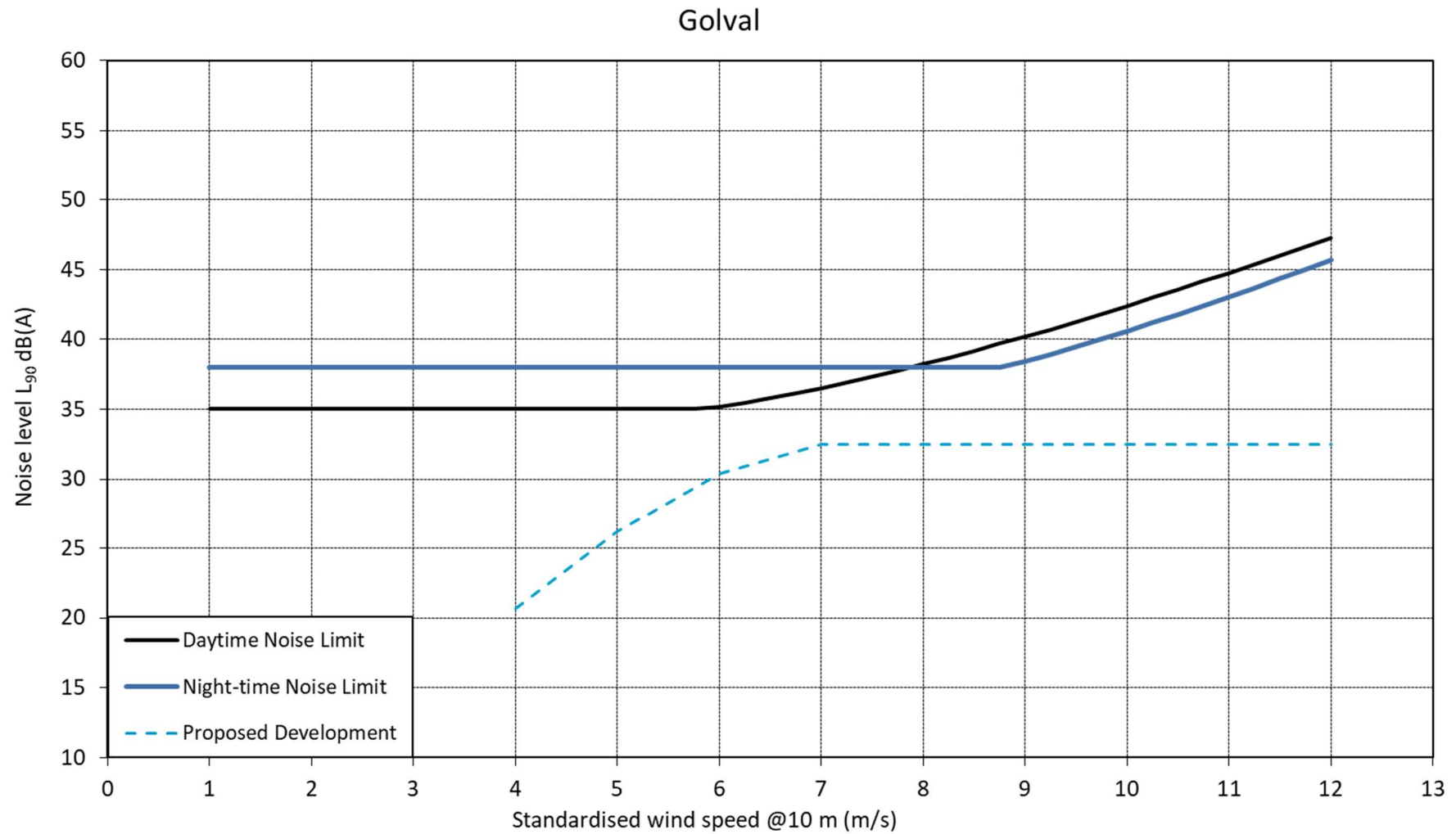


Graph 13-15: ETSU-R-97 Assessment Graph – NSR03 Ackron



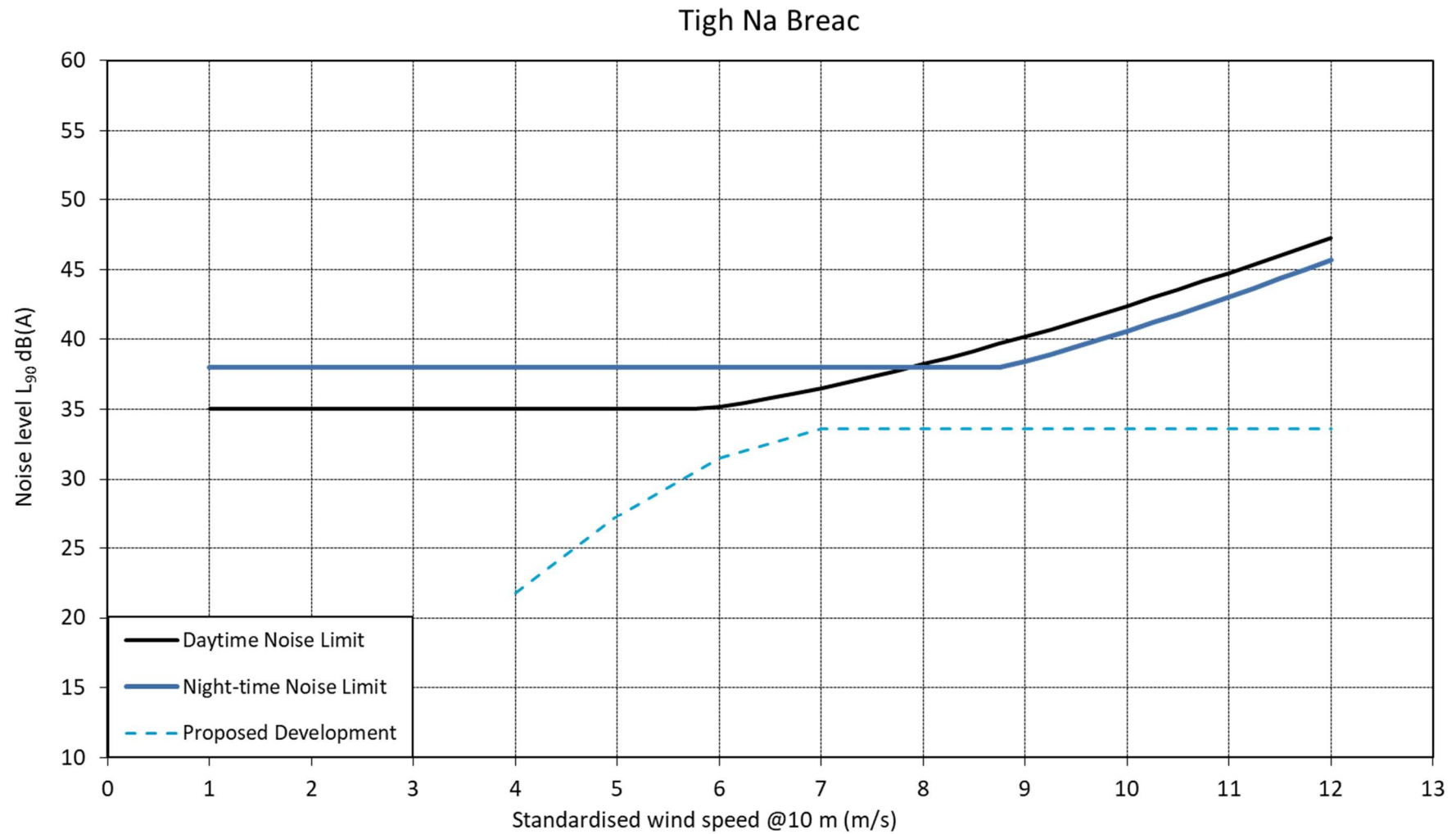
Background Noise Measured at: Tigh Na Breac

Graph 13-16: ETSU-R-97 Assessment Graph – NSR04 Golval



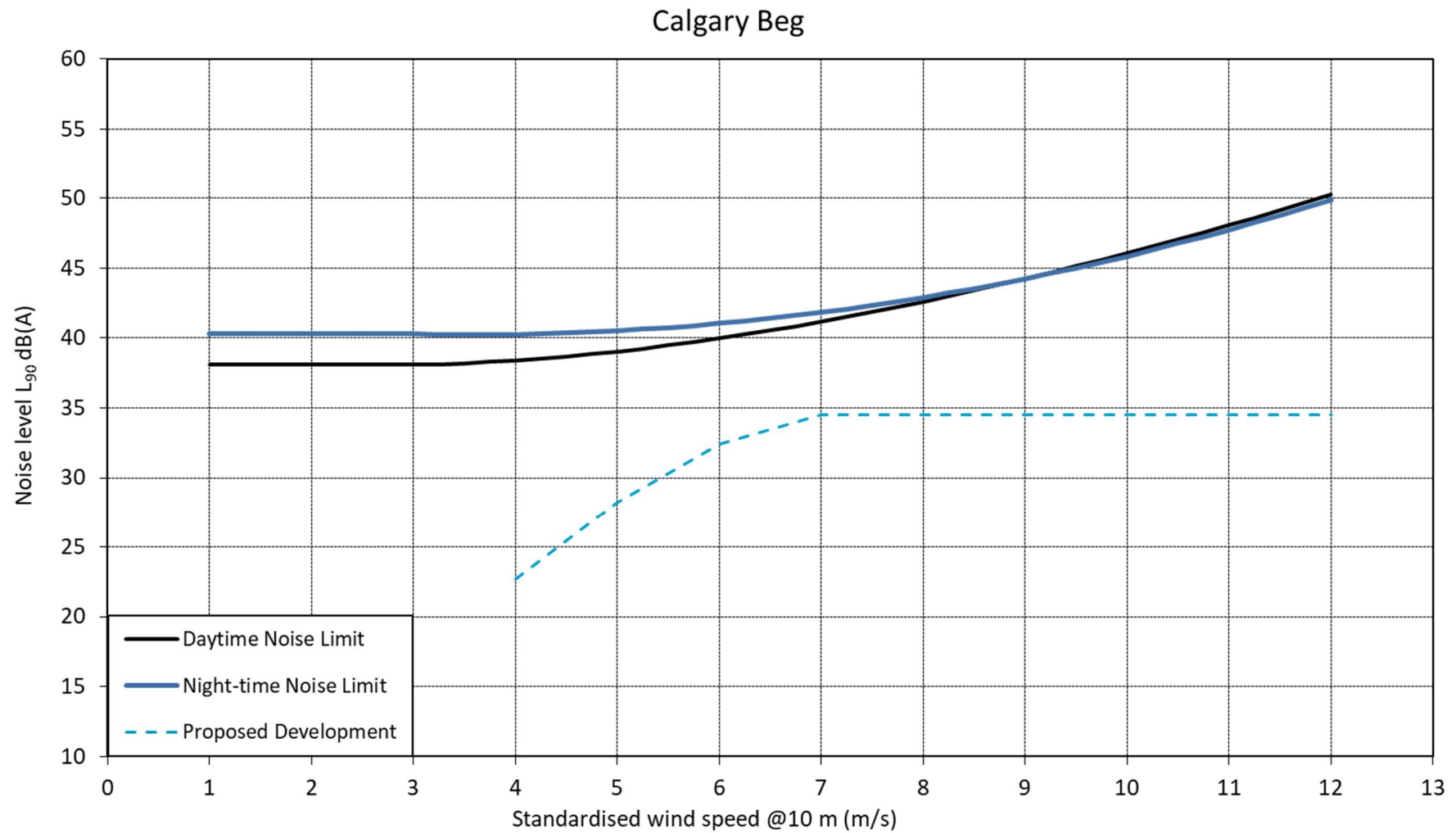
Background Noise Measured at: Tigh Na Breac

Graph 13-17: ETSU-R-97 Assessment Graph – NSR05 Tigh Na Breac



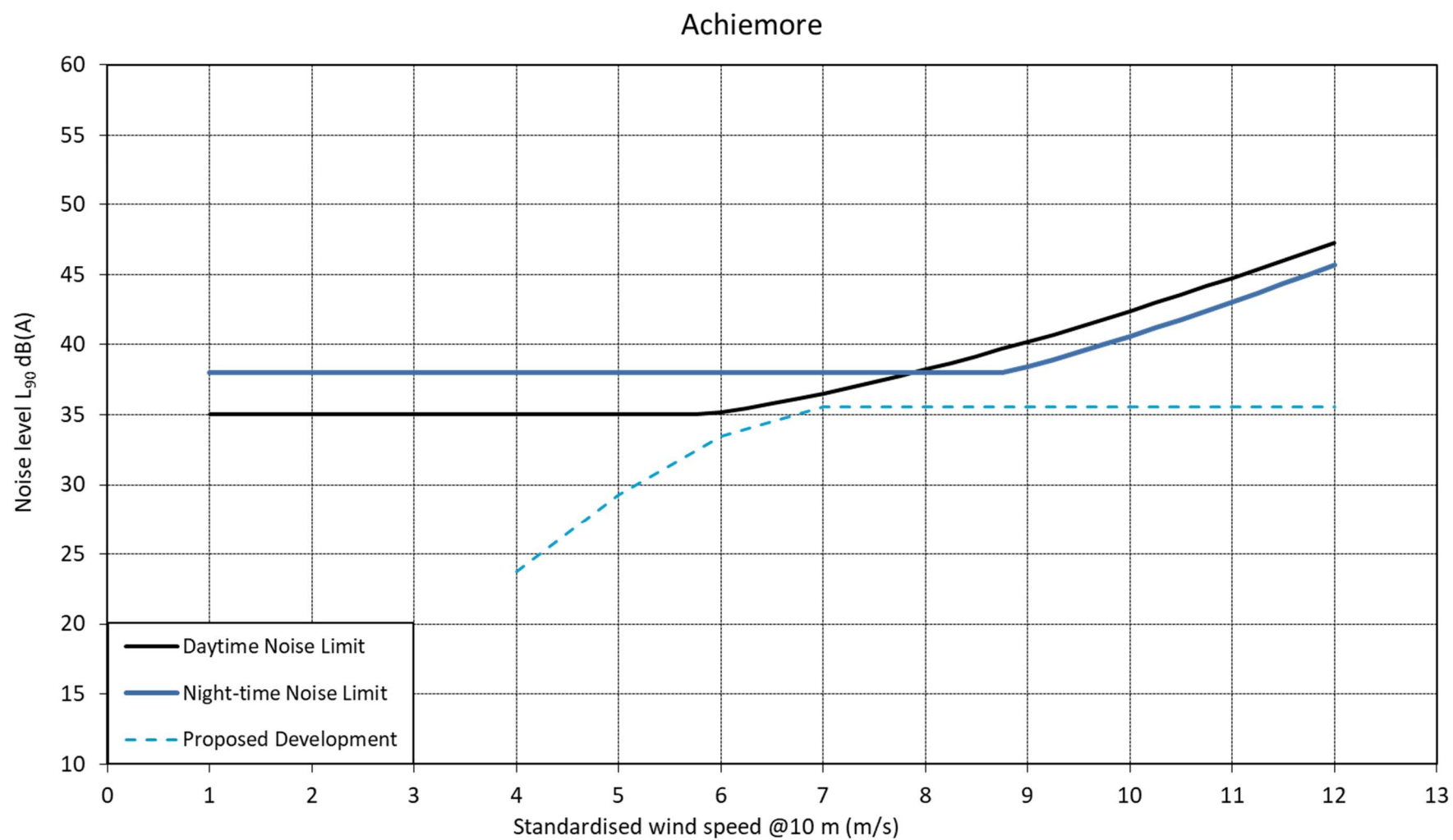
Background Noise Measured at: Tigh Na Breac

Graph 13-18: ETSU-R-97 Assessment Graph – NSR06 Calgary Beg



Background Noise Measured at: Calgary Beg

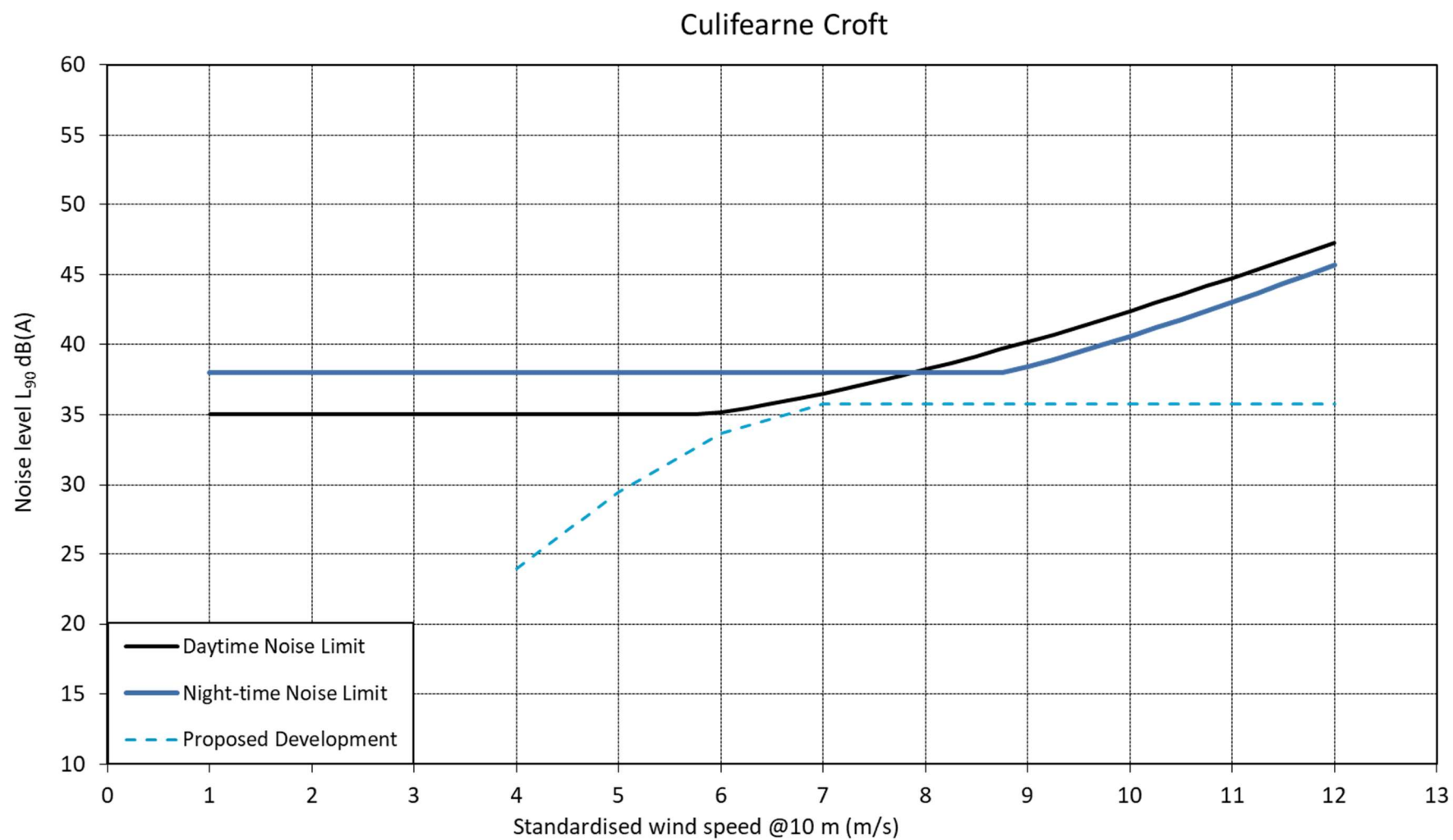
Graph 13-19: ETSU-R-97 Assessment Graph – NSR07 Achiemore



Background Noise Measured at: Tigh Na Breac

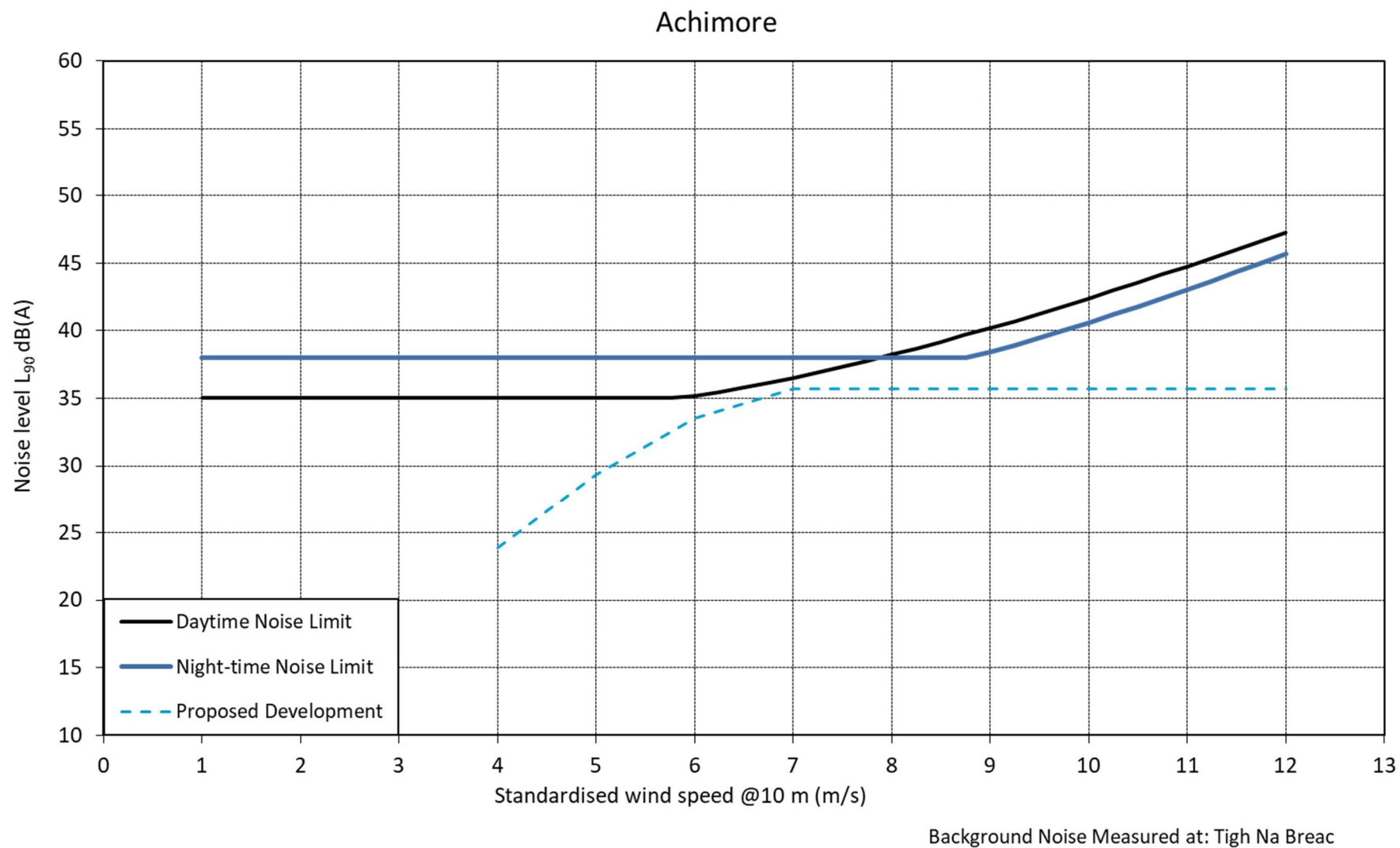


Graph 13-20: ETSU-R-97 Assessment Graph – NSR08 Culifearne Croft

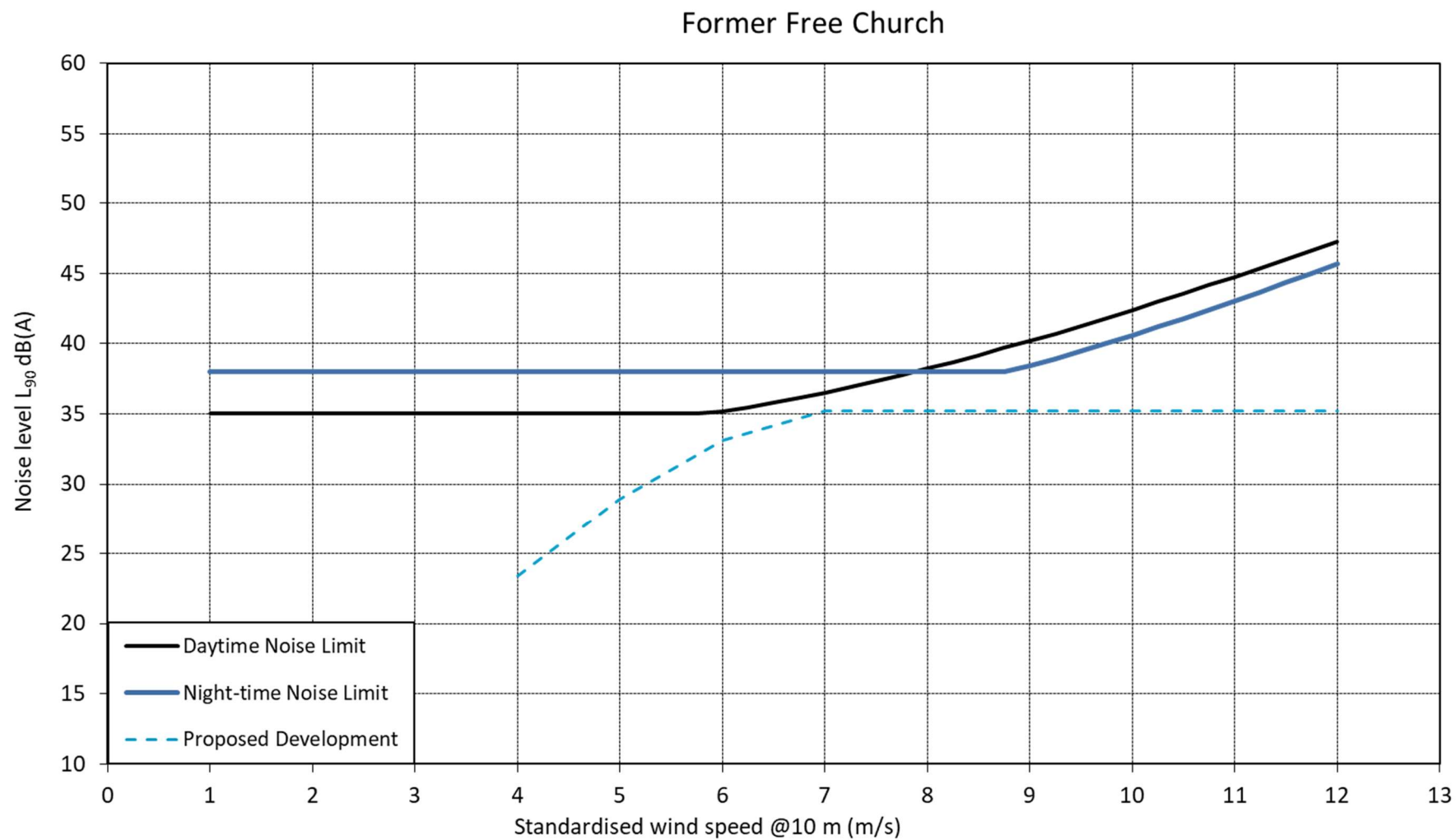


Background Noise Measured at: Tigh Na Breac

Graph 13-21: ETSU-R-97 Assessment Graph – NSR09 Achimore

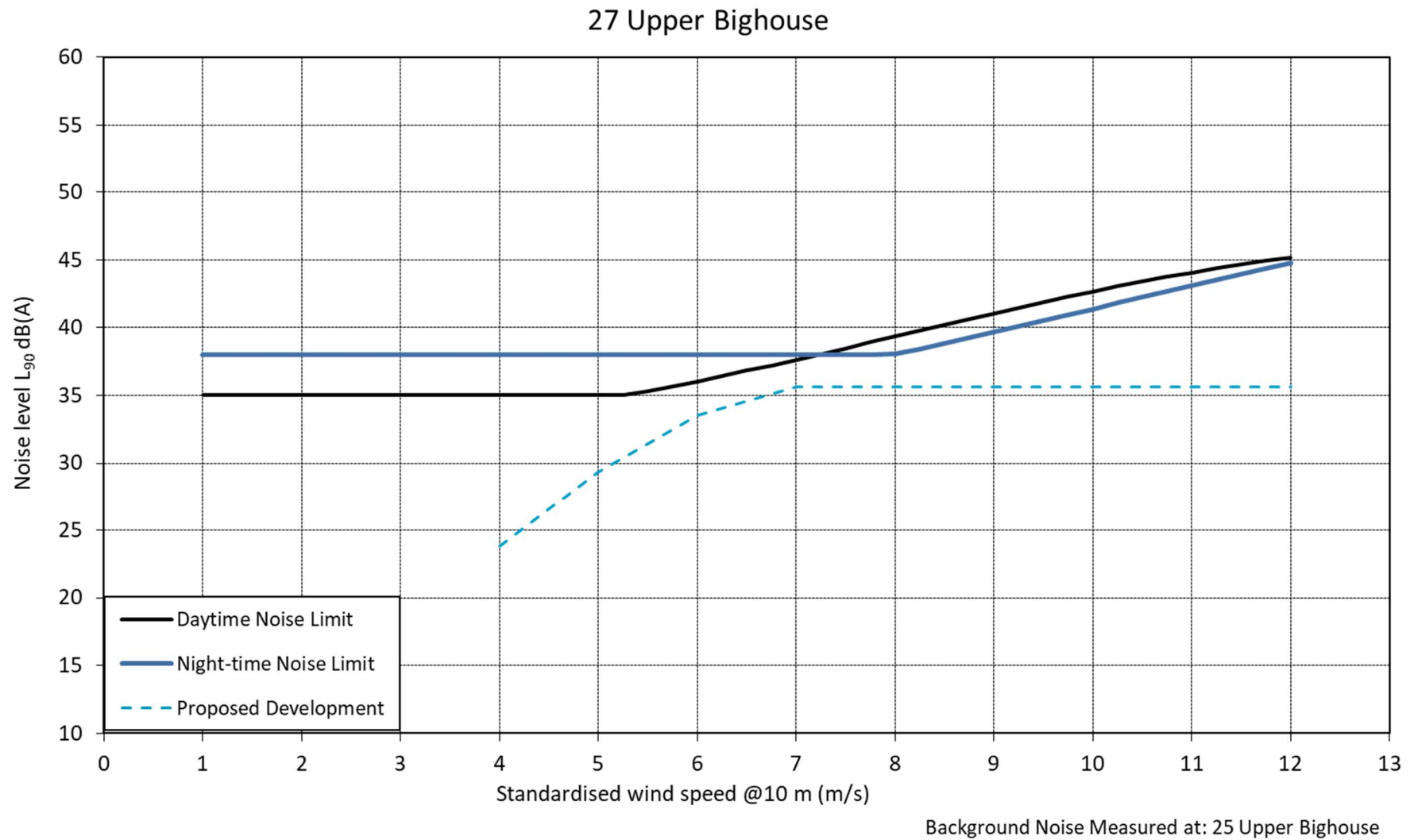


Graph 13-22: ETSU-R-97 Assessment Graph – NSR10 Former Free Church

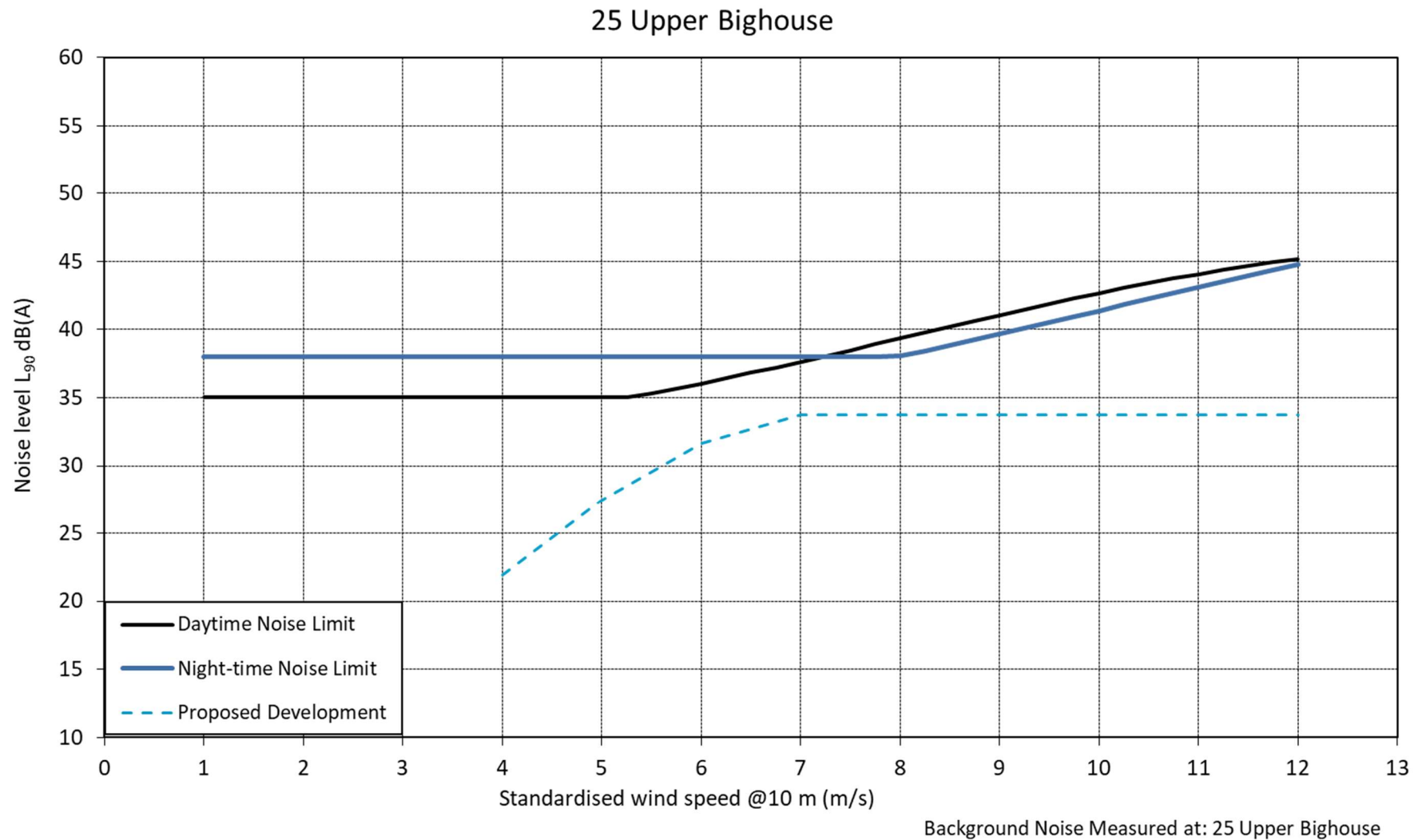


Background Noise Measured at: Tigh Na Breac

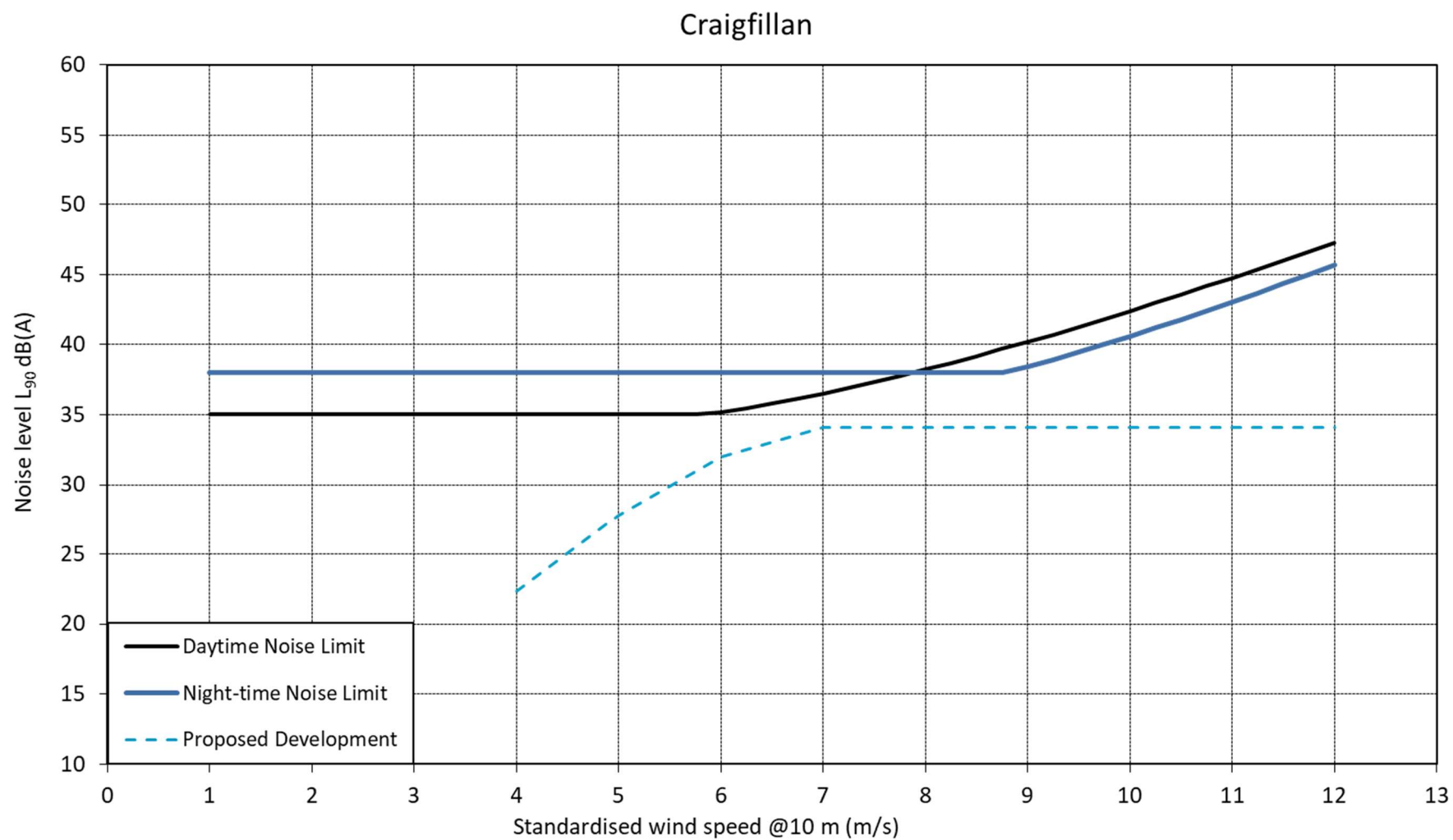
Graph 13-23: ETSU-R-97 Assessment Graph – NSR11 27 Upper Bighouse



Graph 13-24: ETSU-R-97 Assessment Graph – NSR12 25 Upper Bighouse



Graph 13-25: ETSU-R-97 Assessment Graph – NSR13 Craigfillan



Background Noise Measured at: Tigh Na Breac